

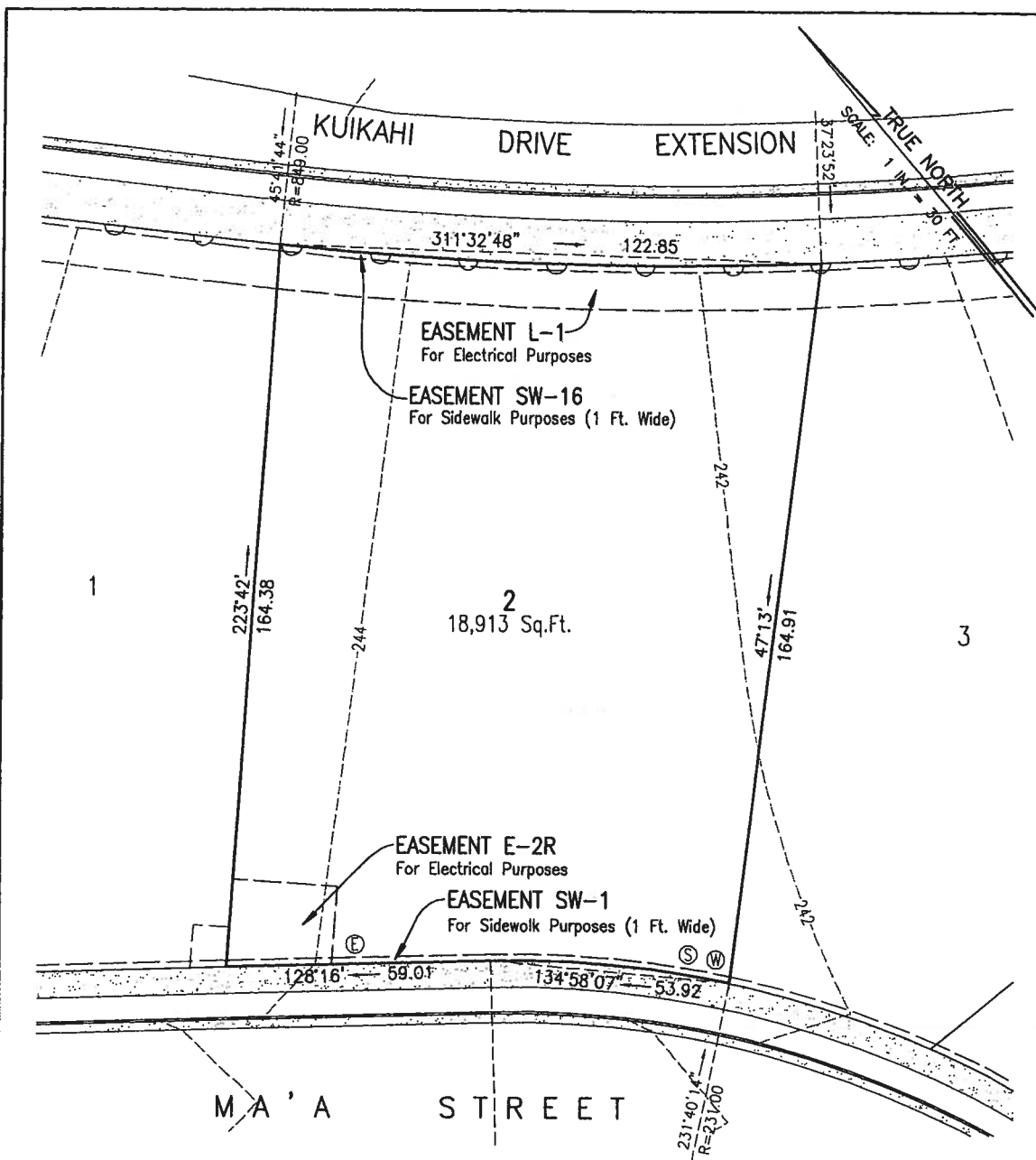
NOTE:

1. Maui Lani Village Center, Inc. reserves all rights to make such changes as are necessary in its sole judgement.
2. Building setbacks, FAR and other restrictions vary by use. See Maui County Code, Sec. 19.78.051.C.
3. Elevation contours depicted on this exhibit are illustrative in nature and should not be relied upon unless confirmed by a topographic survey.

Plot Plan for Lot 1 MAUI LANI VMX(C-R) SUBDIVISION

V:\Projects\080003\080003.dwg 2006\Plotplan\LOTS 1 THRU 10-00.dwg

		100.00	Lot Dimension	File Plan Lot No.: F.P. 2470, Lot 1		
		Water, Sewer and Electric Service Connection Points Fire Hydrant Property Line Elevation Contour No Access Permitted		Tax Map Key: 3-8-07 : 151		
				Street Address and Name:		
				Lot Size (Sq.Ft.): 20,670		
				Date: June 10, 2010		
		Scale 1 in. = 30 ft.		Buyer's Signature _____ Date _____		
				Buyer's Signature _____ Date _____		
Letter	Description	Date				

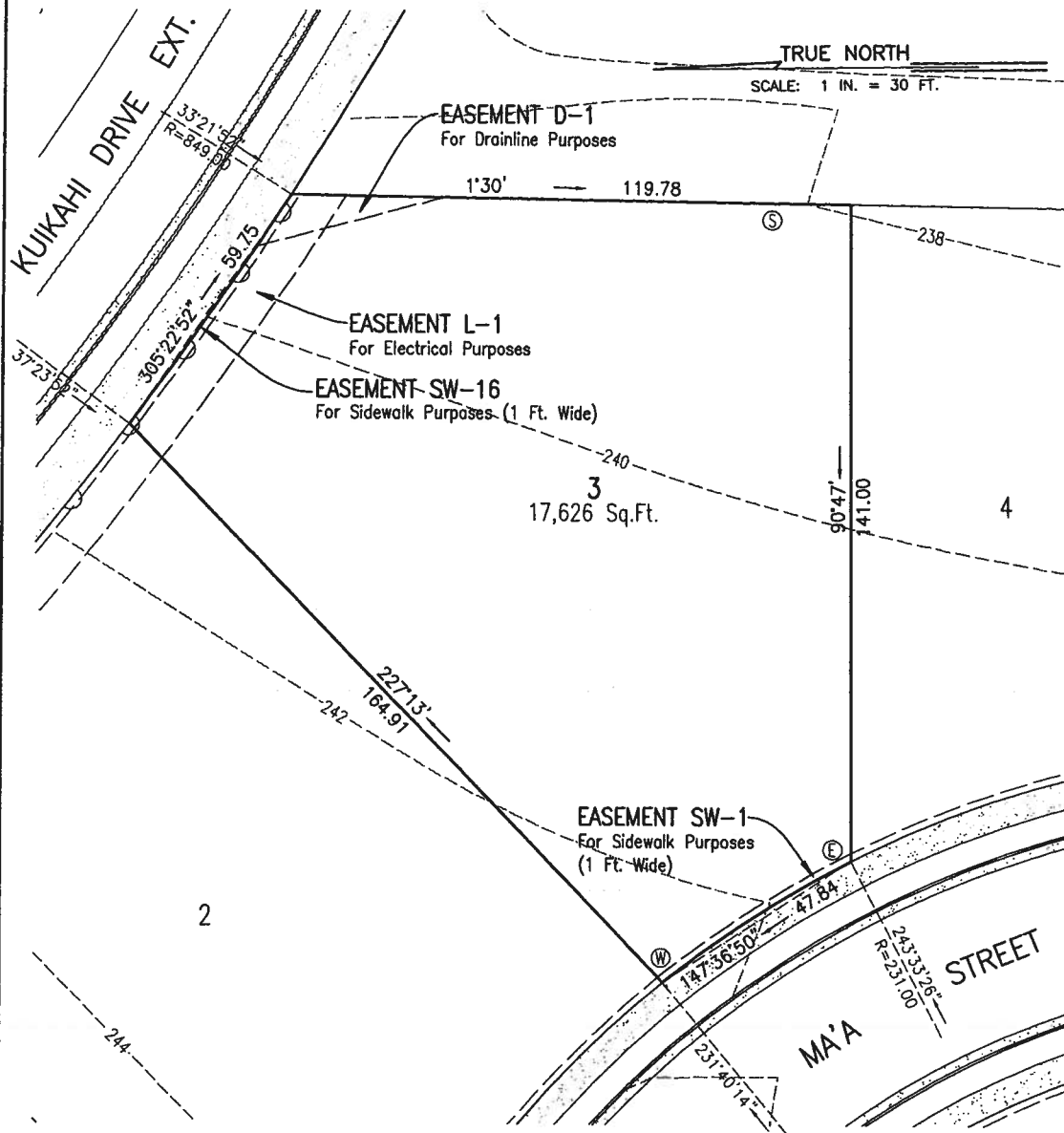


NOTE:

1. Maui Lani Village Center, Inc. reserves all rights to make such changes as are necessary in its sole judgement.
2. Building setbacks, FAR and other restrictions vary by use. See Maui County Code, Sec. 19.78.051.C.
3. Elevation contours depicted on this exhibit are illustrative in nature and should not be relied upon unless confirmed by a topographic survey.

Plot Plan for Lot 2 MAUI LANI VMX(C-R) SUBDIVISION

			100.00	Lot Dimension	File Plan Lot No.: F.P. 2470, Lot 2
			(W) (S) (E)	Water, Sewer and Electric Service Connection Points	Tax Map Key: 3-8-07 : 151
			⊕	Fire Hydrant	Street Address and Name:
			—	Property Line	Lot Size (Sq.Ft.): 18,913
			---	Elevation Contour	Date: May 18, 2010
			⌒	No Access Permitted	
			Scale 1 in. = 30 ft.		Buyer's Signature _____ Date _____
					Buyer's Signature _____ Date _____
Letter	Description	Date			



NOTE:

1. Maui Lani Village Center, Inc. reserves all rights to make such changes as are necessary in its sole judgement.
2. Building setbacks, FAR and other restrictions vary by use. See Maui County Code, Sec. 19.78.051.C.
3. Elevation contours depicted on this exhibit are illustrative in nature and should not be relied upon unless confirmed by a topographic survey.

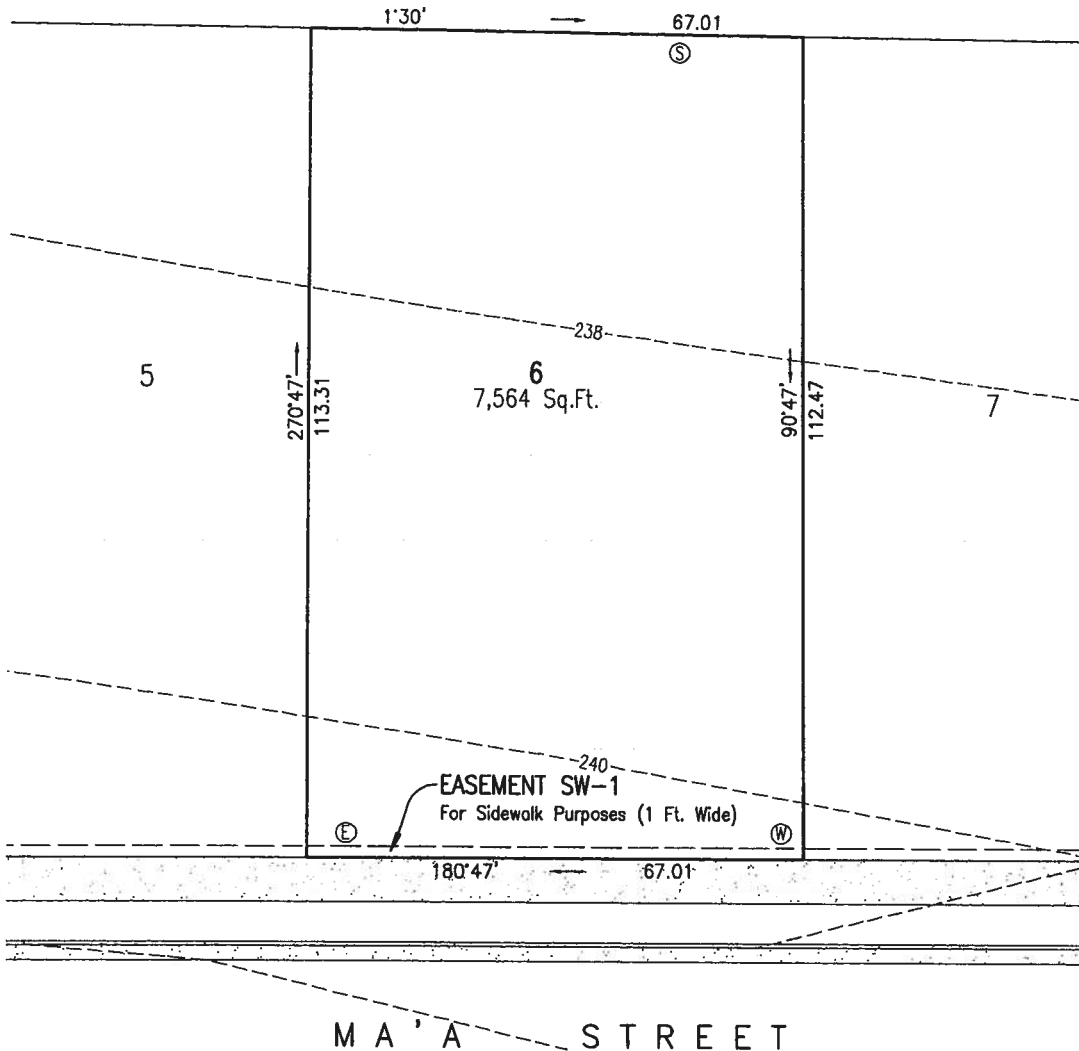
Plot Plan for Lot 3 MAUI LANI VMX(C-R) SUBDIVISION

			100.00 Lot Dimension		File Plan Lot No.: F.P. 2470, Lot 3	
			(W)(S)(E) Water, Sewer and Electric Service Connection Points Fire Hydrant Property Line Elevation Contour No Access Permitted		Tax Map Key: 3-8-07 : 151 Street Address and Name: Lot Size (Sq.Ft.): 17,626 Date: May 18, 2010	
			Scale	Buyer's Signature _____ Date _____		
			1 in. = 30 ft.	Buyer's Signature _____ Date _____		
Letter	Description	Date				

Maui Lani 100 LLC
(Owner)

TRUE NORTH

SCALE: 1 IN. = 20 FT.



NOTE:

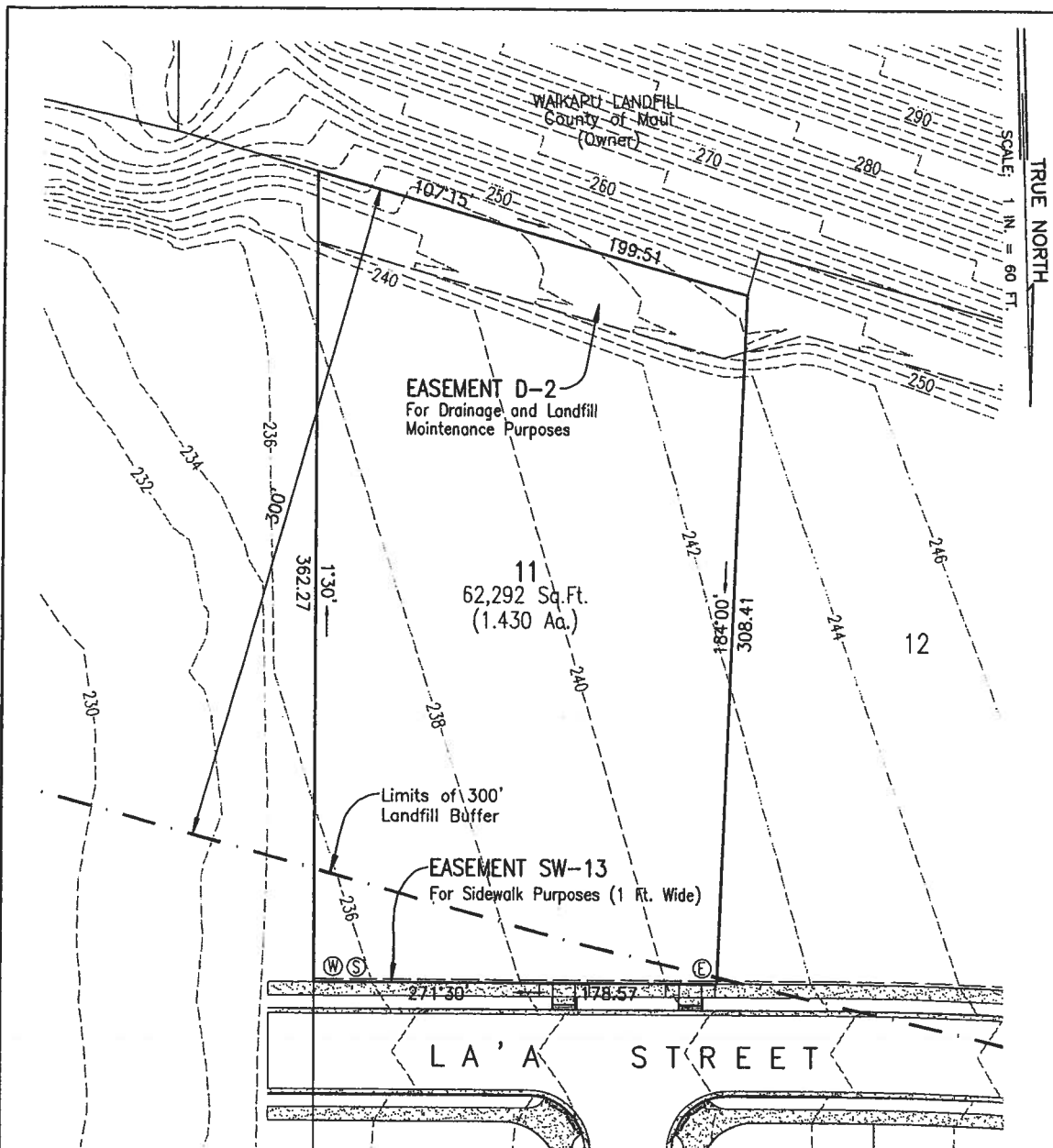
1. Maui Lani Village Center, Inc. reserves all rights to make such changes as are necessary in its sole judgement.
2. Building setbacks, FAR and other restrictions vary by use. See Maui County Code, Sec. 19.78.051.C.
3. Elevation contours depicted on this exhibit are illustrative in nature and should not be relied upon unless confirmed by a topographic survey.

Plot Plan for Lot 6

MAUI LANI VMX(C-R) SUBDIVISION

V:\Projects\08proj\080031.dwg 2006\Plotplan\LOTS 1 THRU 10-00.dwg



<p>100.00 Lot Dimension</p> <p>W S E Water, Sewer and Electric Service Connection Points</p> <p>Fire Hydrant</p> <p>Property Line</p> <p>Elevation Contour</p>		File Plan Lot No.: F.P. 2470, Lot 6	
		Tax Map Key: 3-8-07 : 151	
		Street Address and Name:	
		Lot Size (Sq.Ft.): 7,564	
		Date: May 18, 2010	
Scale		Buyer's Signature _____ Date _____	
1 in. = 20 ft.		Buyer's Signature _____ Date _____	
Letter	Description	Date	



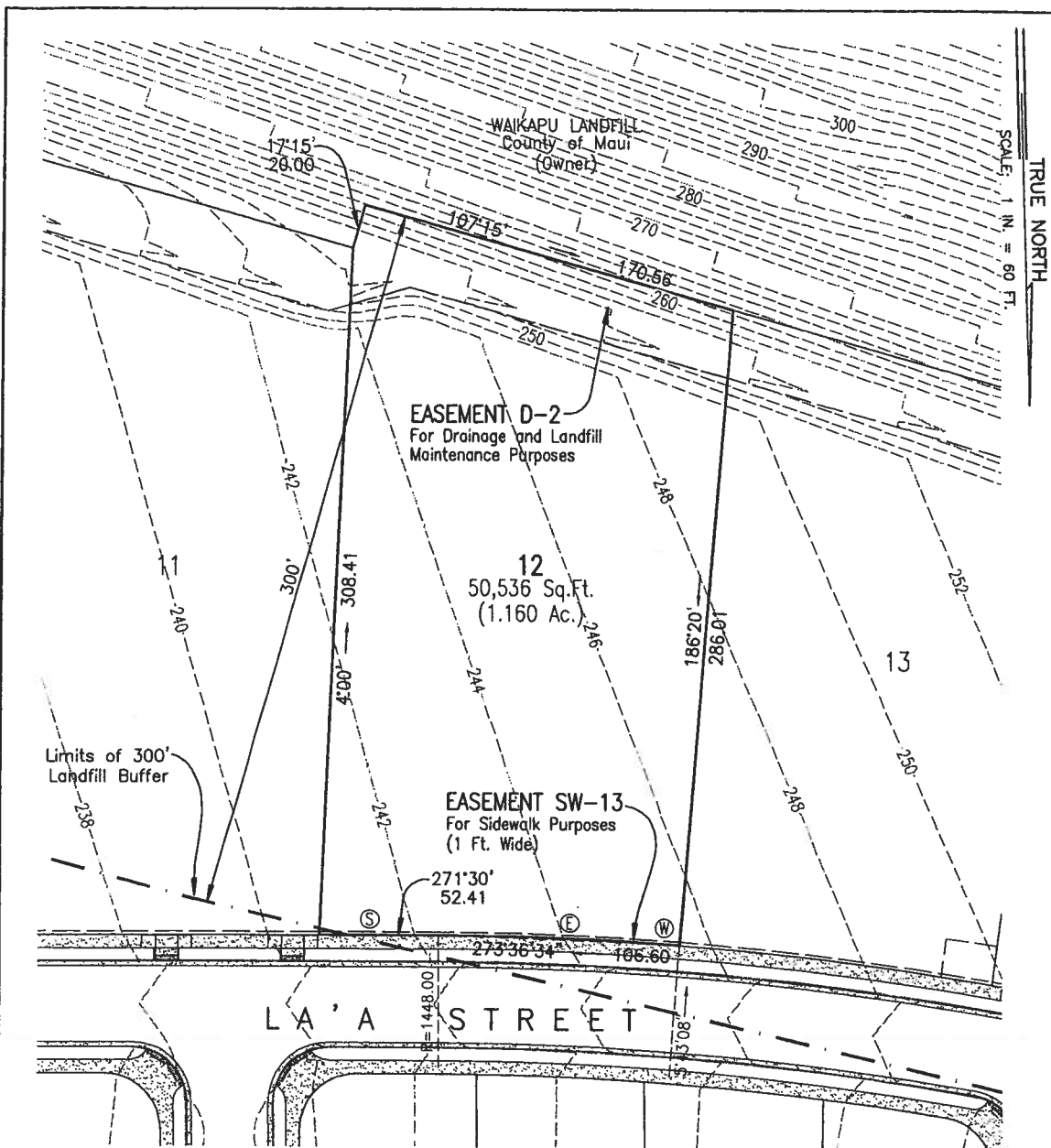
NOTE:

1. Maui Lani Village Center, Inc. reserves all rights to make such changes as are necessary in its sole judgement.
2. Building setbacks, FAR and other restrictions vary by use. See Maui County Code, Sec. 19.78.051.C.
3. Elevation contours depicted on this exhibit are illustrative in nature and should not be relied upon unless confirmed by a topographic survey.

Plot Plan for Lot 11 MAUI LANI VMX(C-R) SUBDIVISION

			100.00		Lot Dimension		File Plan Lot No.: F.P. 2470, Lot 11	
			  _____ -----		Water, Sewer and Electric Service Connection Points		Tax Map Key: 3-8-07 : 151	
					Fire Hydrant		Street Address and Name:	
					Property Line		Lot Size (Sq.Ft.): 62,292	
					Elevation Contour		Date: June 10, 2010	
			Scale		Buyer's Signature _____		Date _____	
			1 in. = 60 ft.		Buyer's Signature _____		Date _____	
Letter	Description	Date			Buyer's Signature _____		Date _____	

V:\projdata\08proj\08003\dwg2006\Plotplan\LOTS 11 THRU 20-00.dwg



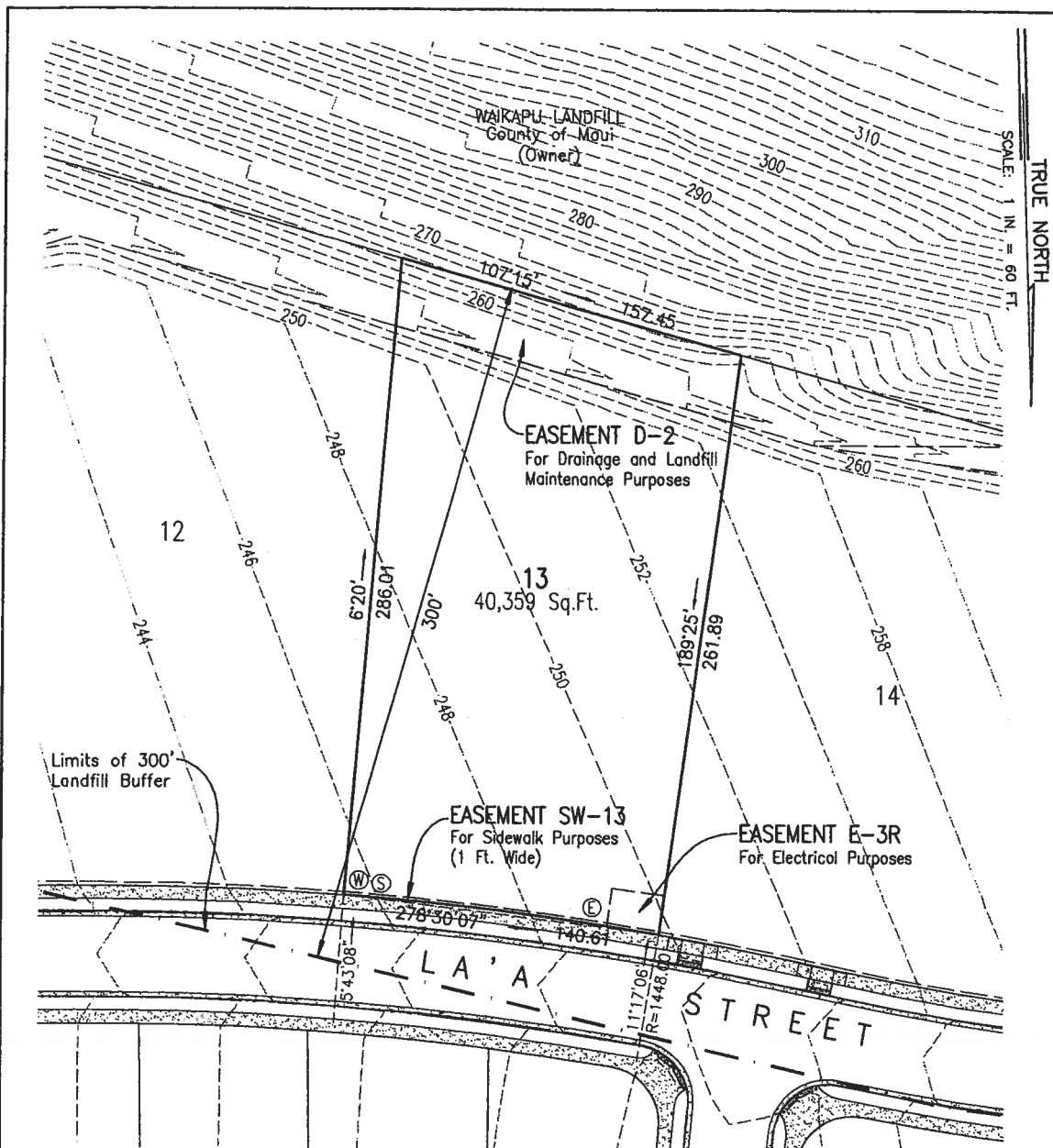
NOTE:

1. Maui Lani Village Center, Inc. reserves all rights to make such changes as are necessary in its sole judgement.
2. Building setbacks, FAR and other restrictions vary by use. See Maui County Code, Sec. 19.78.051.C.
3. Elevation contours depicted on this exhibit are illustrative in nature and should not be relied upon unless confirmed by a topographic survey.

Plot Plan for Lot 12 MAUI LANI VMX(C-R) SUBDIVISION

			100.00 Lot Dimension		File Plan Lot No.: F.P. 2470, Lot 12	
			W S E Fire Hydrant Property Line Elevation Contour		Tax Map Key: 3-8-07 : 151	
					Street Address and Name:	
					Lot Size (Sq.Ft.): 50,536	
					Date: June 10, 2010	
			Scale 1 in. = 60 ft.		Buyer's Signature _____ Date _____	
					Buyer's Signature _____ Date _____	
Letter	Description	Date				

V:\Projects\08proj\080031.dwg 2006\Plotplan\LOTS 11 THRU 20-00.dwg



NOTE:

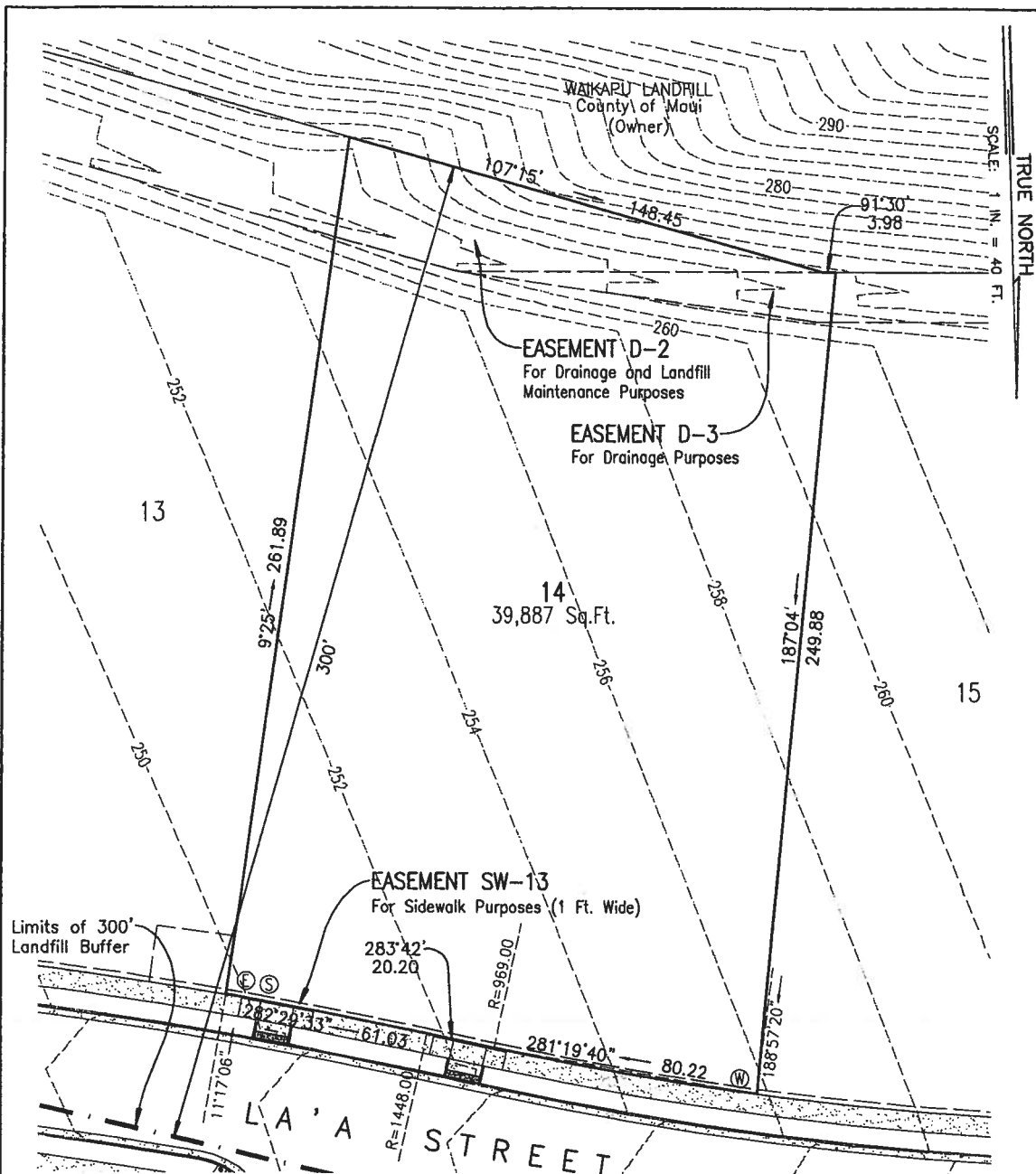
1. Maui Lani Village Center, Inc. reserves all rights to make such changes as are necessary in its sole judgement.
2. Building setbacks, FAR and other restrictions vary by use. See Maui County Code, Sec. 19.78.051.C.
3. Elevation contours depicted on this exhibit are illustrative in nature and should not be relied upon unless confirmed by a topographic survey.

Plot Plan for Lot 13

MAUI LANI VMX(C-R) SUBDIVISION

			100.00	Lot Dimension	File Plan Lot No.: F.P. 2470, Lot 13
			W S E	Water, Sewer and Electric Service Connection Points	Tax Map Key: 3-8-07 : 151
			⊕	Fire Hydrant	Street Address and Name:
			—	Property Line	Lot Size (Sq.Ft.): 40,359
			---	Elevation Contour	Date: June 10, 2010
			Scale	Buyer's Signature _____	Date _____
			1 in. = 60 ft.	Buyer's Signature _____	Date _____
Letter	Description	Date			

V:\Projdata\08proj\08003\dwg\2006\Plotplan\LOTS 11 THRU 20-00.dwg



NOTE:

1. Maui Lani Village Center, Inc. reserves all rights to make such changes as are necessary in its sole judgement.
2. Building setbacks, FAR and other restrictions vary by use. See Maui County Code, Sec. 19.78.051.C.
3. Elevation contours depicted on this exhibit are illustrative in nature and should not be relied upon unless confirmed by a topographic survey.

Plot Plan for Lot 14 MAUI LANI VMX(C-R) SUBDIVISION

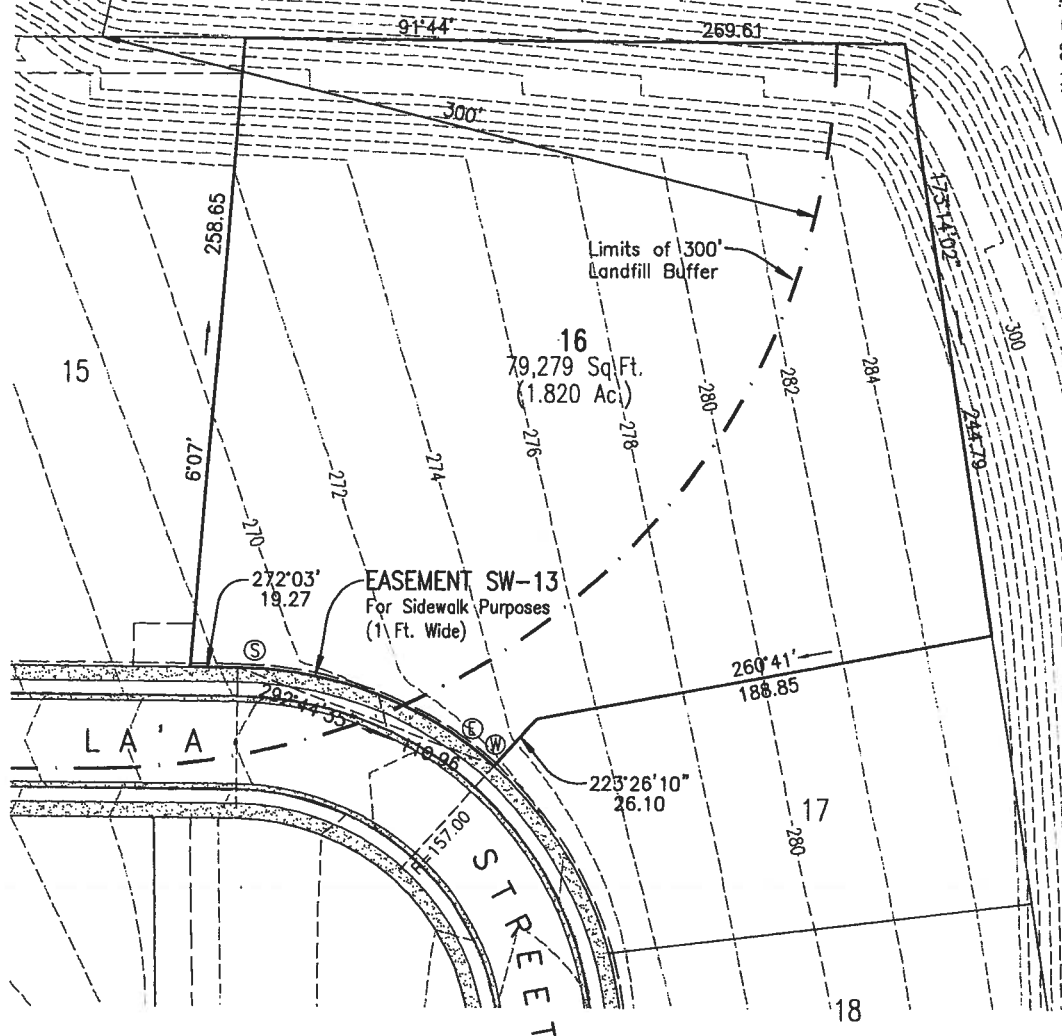
<p>100.00 Lot Dimension</p> <p>W S E Water, Sewer and Electric Service Connection Points</p> <p>Fire Hydrant</p> <p>Property Line</p> <p>Elevation Contour</p>			File Plan Lot No.: F.P. 2470, Lot 14		
			Tax Map Key: 3-8-07 : 151		
			Street Address and Name:		
			Lot Size (Sq.Ft.): 39,887		
			Date: June 10, 2010		
<p>Scale</p> <p>1 in. = 40 ft.</p>			Buyer's Signature _____ Date _____		
			Buyer's Signature _____ Date _____		
Letter	Description	Date			

V:\Projdata\08proj\080003\dwg\2006\Plotplan\LOTS 11 THRU 20-00.dwg

WAIKAPU LANDFILL
County of Maui
(Owner)

SCALE: 1 IN. = 60 FT.

TRUE NORTH



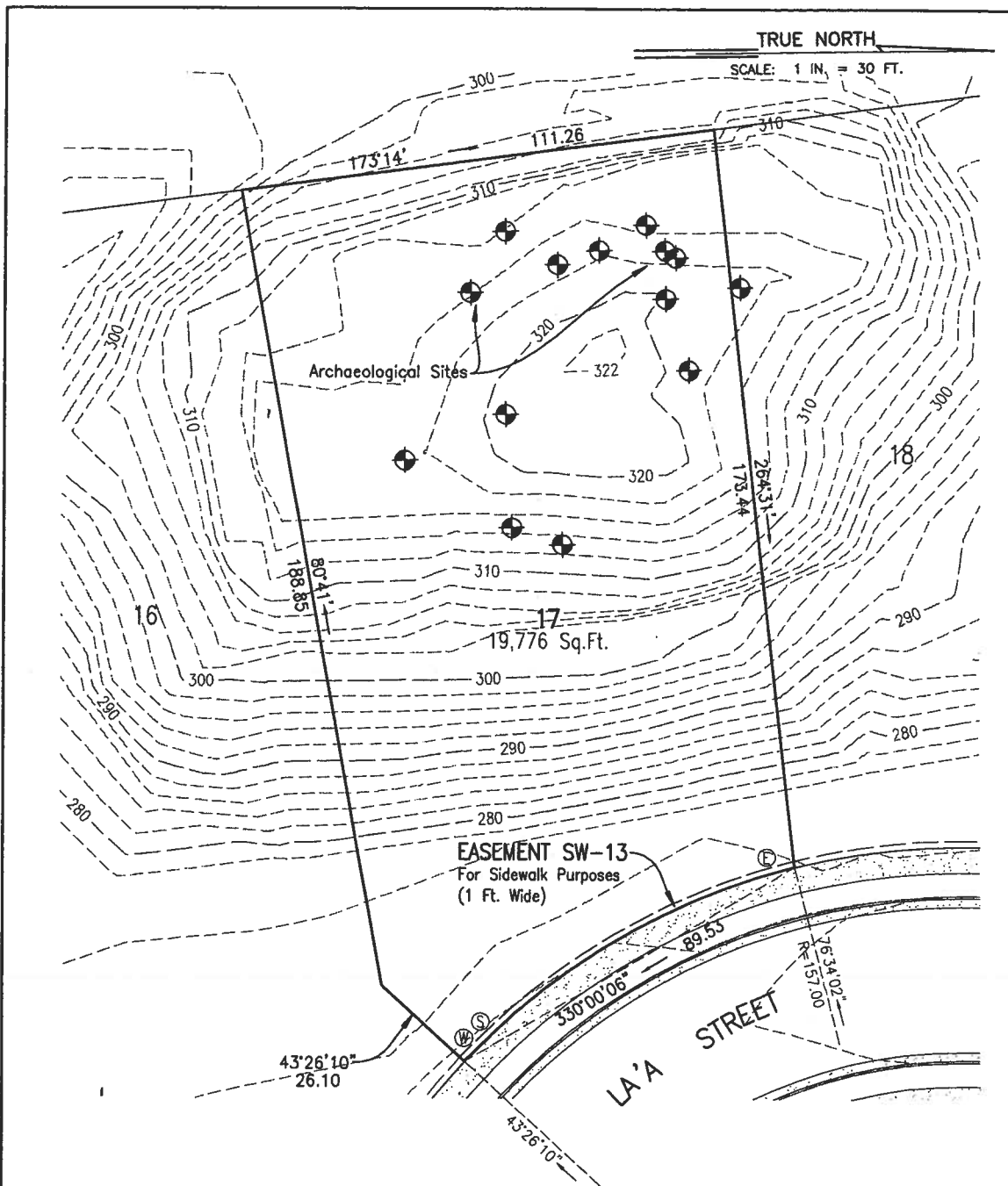
NOTE:

1. Maui Lani Village Center, Inc. reserves all rights to make such changes as are necessary in its sole judgement.
2. Building setbacks, FAR and other restrictions vary by use. See Maui County Code, Sec. 19.78.051.C.
3. Elevation contours depicted on this exhibit are illustrative in nature and should not be relied upon unless confirmed by a topographic survey.

Plot Plan for Lot 16 MAUI LANI VMX(C-R) SUBDIVISION

		100.00	Lot Dimension	File Plan Lot No.: F.P. 2470, Lot 16	
			Water, Sewer and Electric Service Connection Points	Tax Map Key: 3-8-07 : 151	
			Fire Hydrant	Street Address and Name:	
			Property Line	Lot Size (Sq.Ft.): 79,301	
			Elevation Contour	Date: June 10, 2010	
		Scale 1 in. = 60 ft.		Buyer's Signature _____ Date _____	
				Buyer's Signature _____ Date _____	
Letter	Description	Date			

V:\Projectdata\05proj\08003\dwg2006\Plotplan\LOTS 11 THRU 20-00.dwg



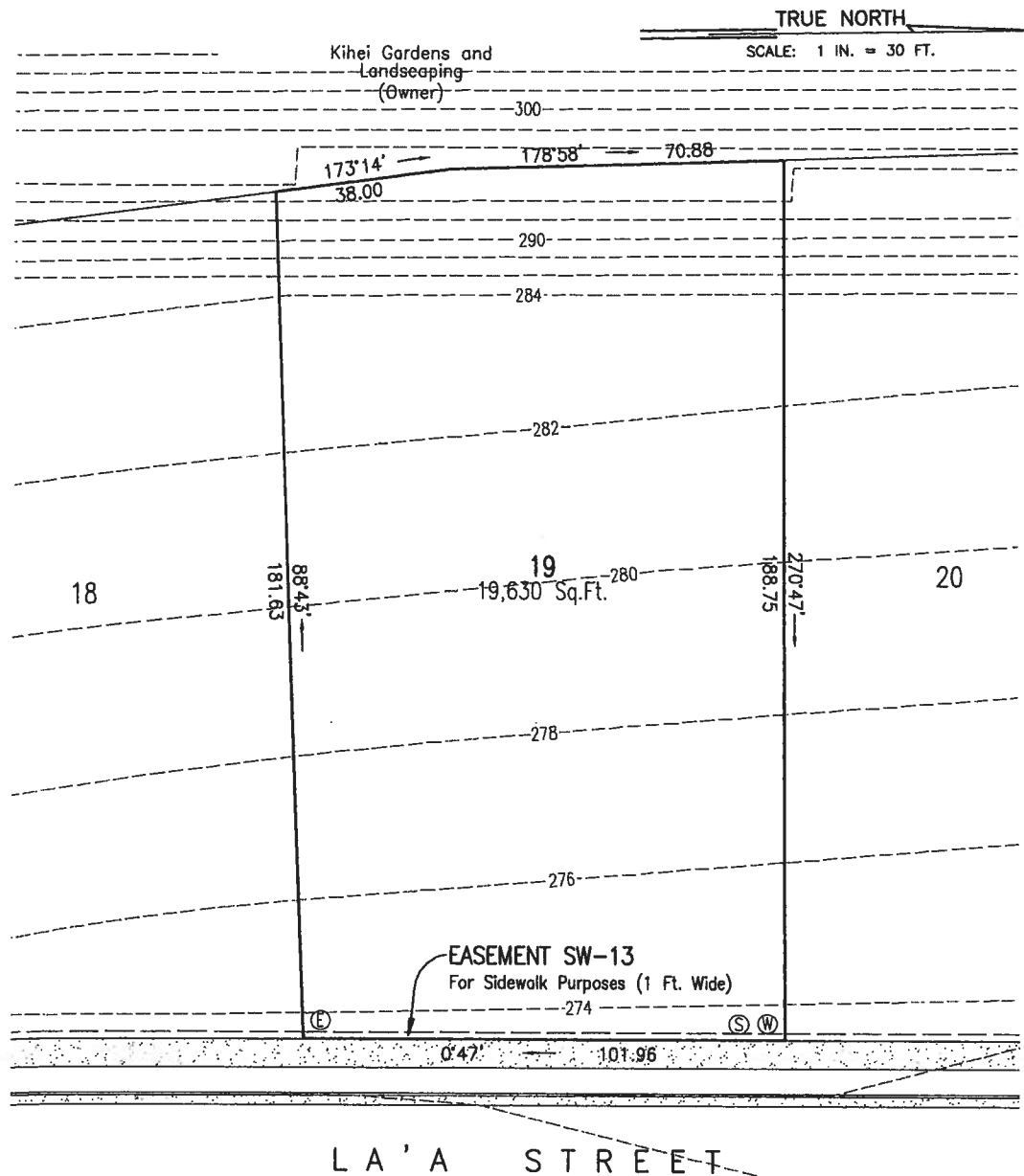
NOTE:

1. Maui Lani Village Center, Inc. reserves all rights to make such changes as are necessary in its sole judgement.
2. Building setbacks, FAR and other restrictions vary by use. See Maui County Code, Sec. 19.78.051.C.
3. Elevation contours depicted on this exhibit are illustrative in nature and should not be relied upon unless confirmed by a topographic survey.

Plot Plan for Lot 17

MAUI LANI VMX(C-R) SUBDIVISION

<p>100.00 Lot Dimension</p> <p>W S E</p> <p>Fire Hydrant</p> <p>Property Line</p> <p>Elevation Contour</p> <p>Archeological Site</p>			File Plan Lot No.: F.P. 2470, Lot 17		
			Tax Map Key: 3-8-07 : 151		
			Street Address and Name:		
			Lot Size (Sq.Ft.): 19,776		
			Date: June 14, 2010		
			Buyer's Signature _____ Date _____		
			Buyer's Signature _____ Date _____		
Letter	Description	Date	Scale		
			1 in. = 30 ft.		



NOTE:

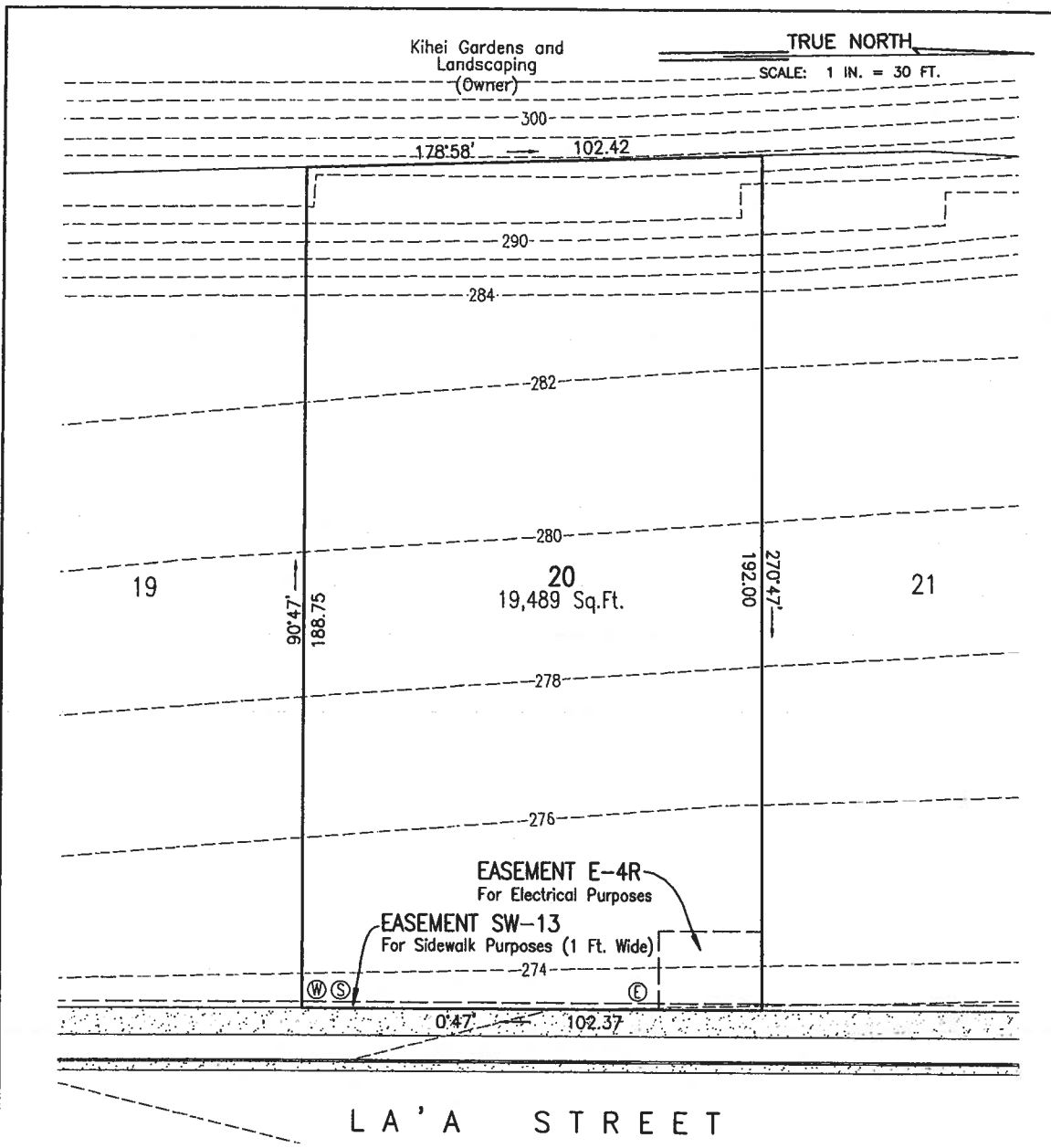
1. Maui Lani Village Center, Inc. reserves all rights to make such changes as are necessary in its sole judgement.
2. Building setbacks, FAR and other restrictions vary by use. See Maui County Code, Sec. 19.78.051.C.
3. Elevation contours depicted on this exhibit are illustrative in nature and should not be relied upon unless confirmed by a topographic survey.

Plot Plan for Lot 19

MAUI LANI VMX(C-R) SUBDIVISION

			100.00 Lot Dimension Water, Sewer and Electric Service Connection Points Fire Hydrant Property Line Elevation Contour		File Plan Lot No.: F.P. 2470, Lot 19 Tax Map Key: 3-8-07 : 151 Street Address and Name: Lot Size (Sq.Ft.): 19,630 Date: May 18, 2010	
			Scale 1 in. = 30 ft.		Buyer's Signature _____ Date _____ Buyer's Signature _____ Date _____	
Letter	Description	Date				

V:\Projdata\08proj\080003\dwg\2006\Plotplan\LOTS 11 THRU 20-00.dwg

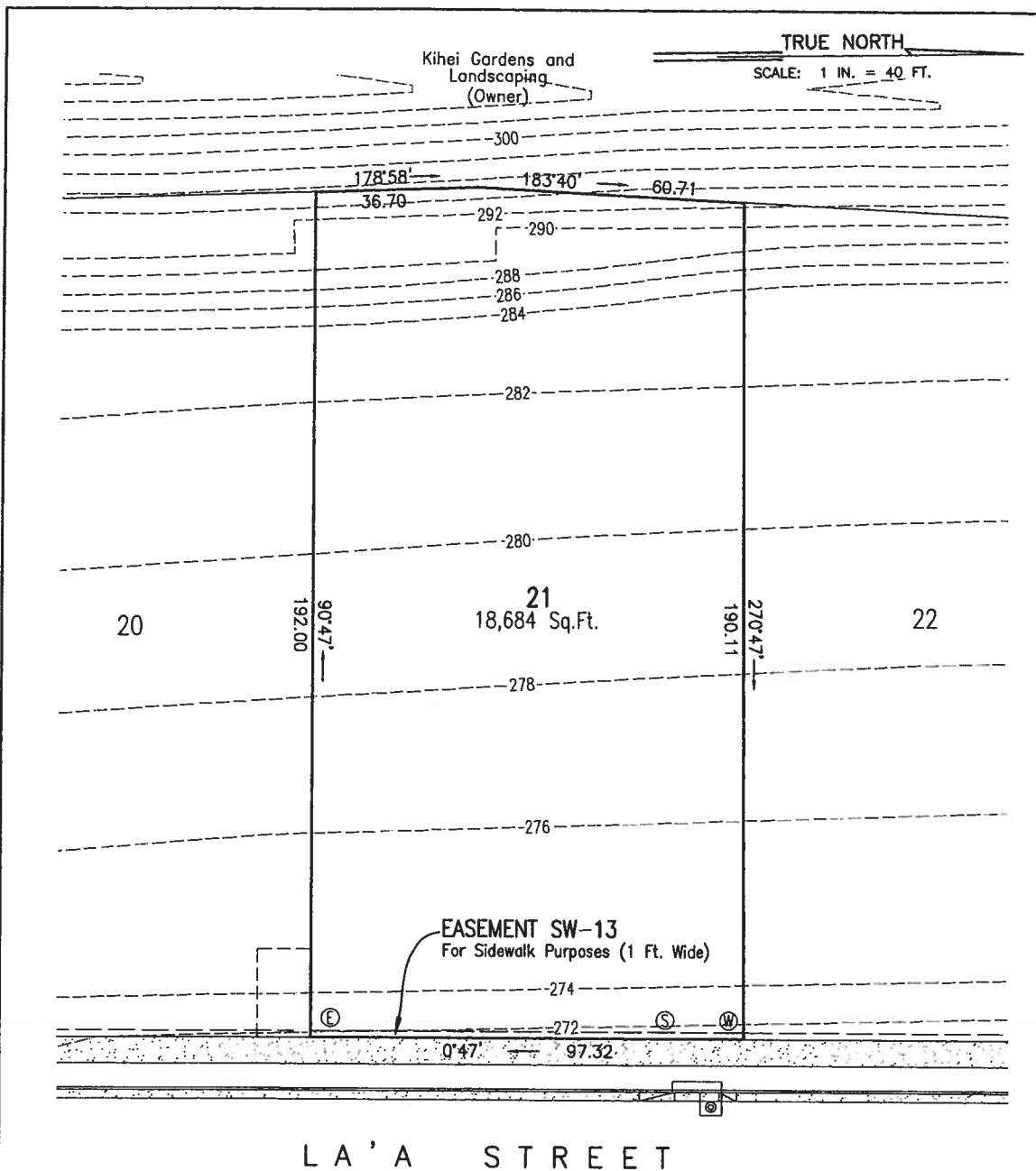


NOTE:

1. Maui Lani Village Center, Inc. reserves all rights to make such changes as are necessary in its sole judgement.
2. Building setbacks, FAR and other restrictions vary by use. See Maui County Code, Sec. 19.78.051.C.
3. Elevation contours depicted on this exhibit are illustrative in nature and should not be relied upon unless confirmed by a topographic survey.

Plot Plan for Lot 20 MAUI LANI VMX(C-R) SUBDIVISION

	100.00 Lot Dimension W S E Water, Sewer and Electric Service Connection Points Fire Hydrant Property Line Elevation Contour	File Plan Lot No.: F.P. 2470, Lot 20 Tax Map Key: 3-8-07 : 151 Street Address and Name: Lot Size (Sq.Ft.): 19,489 Date: May 18, 2010
Scale	Buyer's Signature _____	Date _____
1 in. = 30 ft.	Buyer's Signature _____	Date _____
Letter	Description	Date



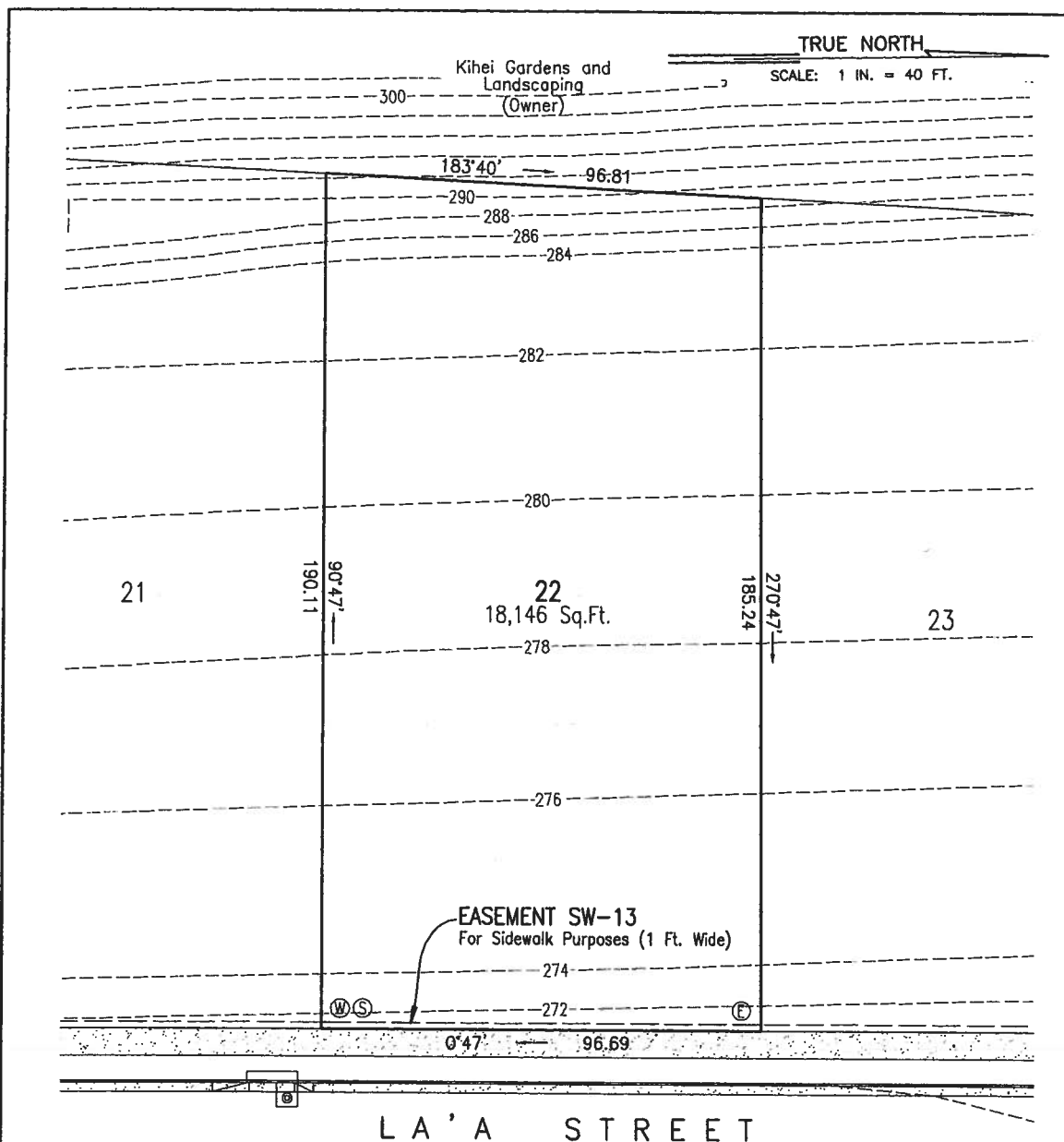
NOTE:

1. Moui Lani Village Center, Inc. reserves all rights to make such changes as are necessary in its sole judgement.
2. Building setbacks, FAR and other restrictions vary by use. See Maui County Code, Sec. 19.78.051.C.
3. Elevation contours depicted on this exhibit are illustrative in nature and should not be relied upon unless confirmed by a topographic survey.

Plot Plan for Lot 21 MAUI LANI VMX(C-R) SUBDIVISION

			100.00	Lot Dimension	File Plan Lot No.: F.P. 2470, Lot 21
			W S E	Water, Sewer and Electric Service Connection Points	Tax Map Key: 3-8-07 : 151
			⊕	Fire Hydrant	Street Address and Name:
			—	Property Line	Lot Size (Sq.Ft.): 18,684
			---	Elevation Contour	Date: May 18, 2010
			Scale 1 in. = 40 ft.	Buyer's Signature _____ Date _____	
Letter	Description	Date	Buyer's Signature _____ Date _____		

V:\Projdata\08proj\080003\dwg2006\Plotplan\12 THRU 12-30-00.dwg



NOTE:

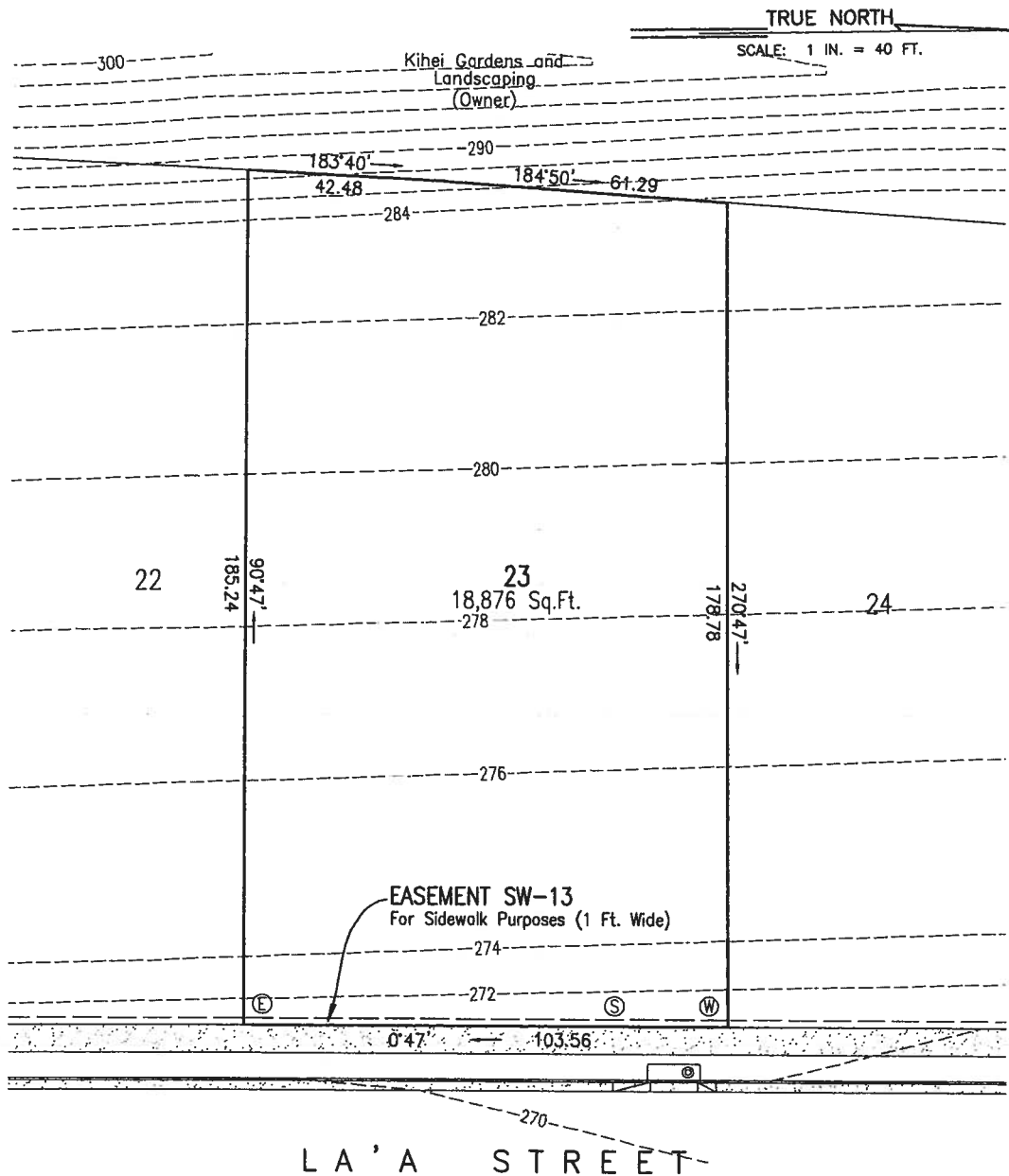
1. Maui Lani Village Center, Inc. reserves all rights to make such changes as are necessary in its sole judgement.
2. Building setbacks, FAR and other restrictions vary by use. See Maui County Code, Sec. 19.78.051.C.
3. Elevation contours depicted on this exhibit are illustrative in nature and should not be relied upon unless confirmed by a topographic survey.

Plot Plan for Lot 22

MAUI LANI VMX(C-R) SUBDIVISION

VA:\Projdata\08proj\08003\dwg\2006\Plotplan\12 LOTS THRU 30-00.dwg

			100.00	Lot Dimension	File Plan Lot No.: F.P. 2470, Lot 22	
				Water, Sewer and Electric Service Connection Points Fire Hydrant Property Line Elevation Contour	Tax Map Key: 3-8-07 : 151 Street Address and Name: Lot Size (Sq.Ft.): 18,146 Date: May 18, 2010	
			Scale	Buyer's Signature _____	Date _____	
			1 in. = 40 ft.	Buyer's Signature _____	Date _____	
Letter	Description	Date				



NOTE:

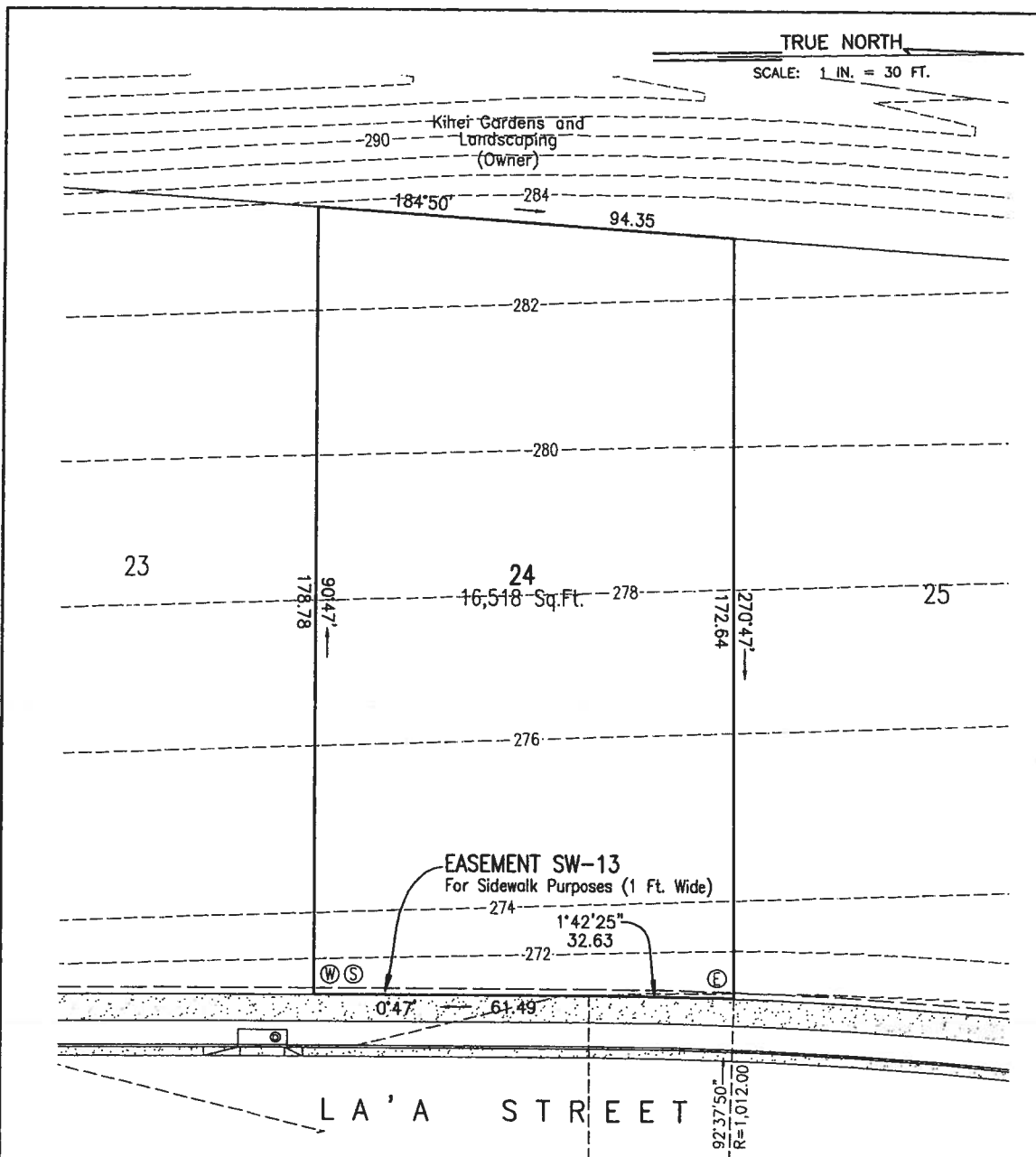
1. Maui Lani Village Center, Inc. reserves all rights to make such changes as are necessary in its sole judgement.
2. Building setbacks, FAR and other restrictions vary by use. See Maui County Code, Sec. 19.78.051.C.
3. Elevation contours depicted on this exhibit are illustrative in nature and should not be relied upon unless confirmed by a topographic survey.

Plot Plan for Lot 23

MAUI LANI VMX(C-R) SUBDIVISION

100.00 Lot Dimension		File Plan Lot No.: F.P. 2470, Lot 23	
Water, Sewer and Electric Service Connection Points		Tax Map Key: 3-8-07 : 151	
Fire Hydrant		Street Address and Name:	
Property Line		Lot Size (Sq.Ft.): 18,876	
Elevation Contour		Date: May 18, 2010	
Scale 1 in. = 40 ft.		Buyer's Signature _____ Date _____	
Letter		Buyer's Signature _____ Date _____	
Description		Date	

V:\Projdata\08proj\08003\deg2006\Plotplan\LOTS 21 THRU 30-00.dwg



NOTE:

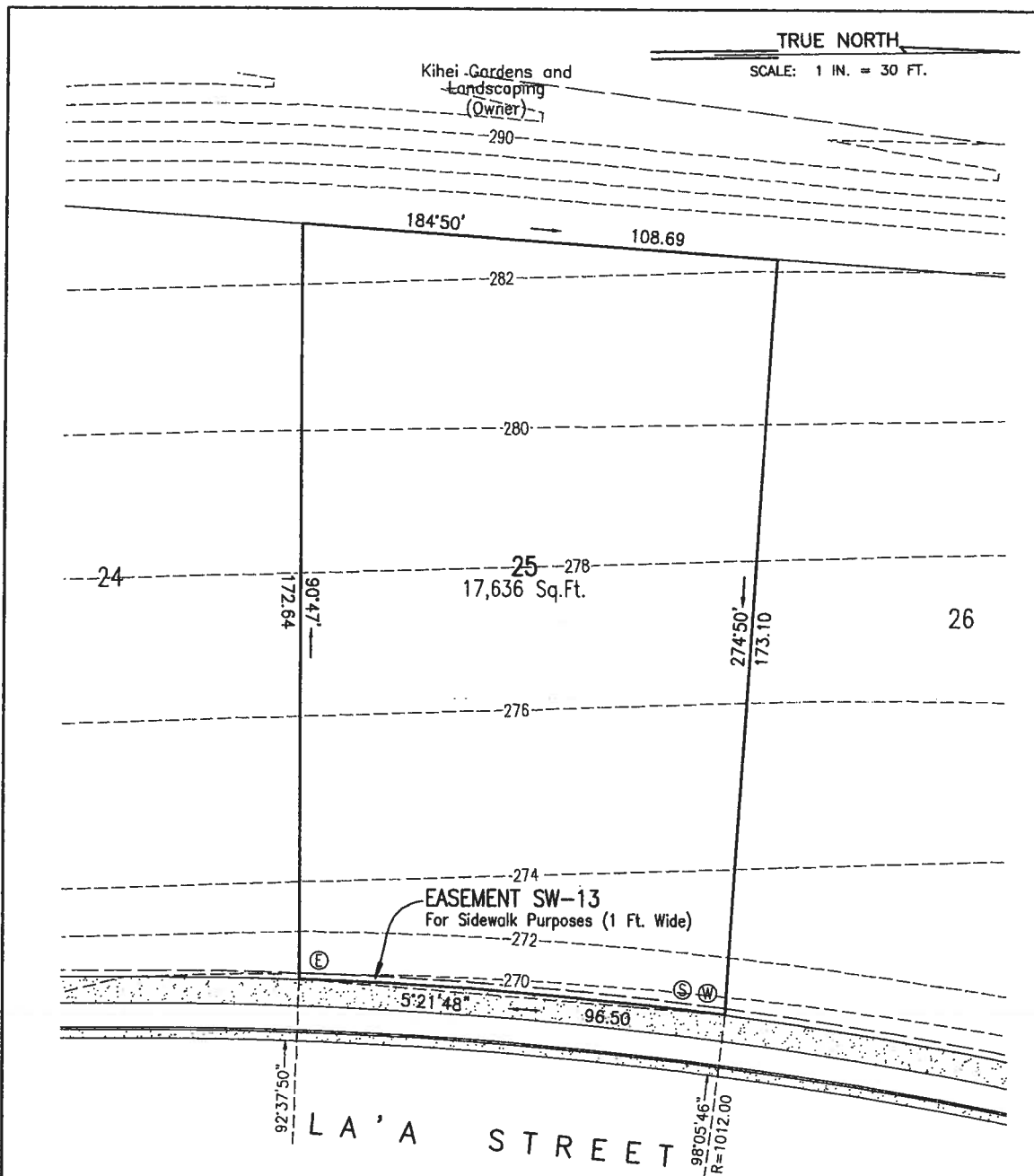
1. Maui Lani Village Center, Inc. reserves all rights to make such changes as are necessary in its sole judgement.
2. Building setbacks, FAR and other restrictions vary by use. See Maui County Code, Sec. 19.78.051.C.
3. Elevation contours depicted on this exhibit are illustrative in nature and should not be relied upon unless confirmed by a topographic survey.

Plot Plan for Lot 24

MAUI LANI VMX(C-R) SUBDIVISION

			100.00 Lot Dimension		File Plan Lot No.: F.P. 2470, Lot 24	
			<div style="display: flex; justify-content: space-around;"> <div> W S E Water, Sewer and Electric Service Connection Points </div> <div> Fire Hydrant Property Line Elevation Contour </div> </div>		Tax Map Key: 3-8-07 : 151	
					Street Address and Name:	
					Lot Size (Sq.Ft.): 16,518	
					Date: May 18, 2010	
Scale 1 in. = 30 ft.			Buyer's Signature _____ Date _____ Buyer's Signature _____ Date _____			
Letter	Description	Date				

V:\Projdata\08proj\080003\dwg\2006\Plotplan\LOTS 21 THRU 30-00.dwg

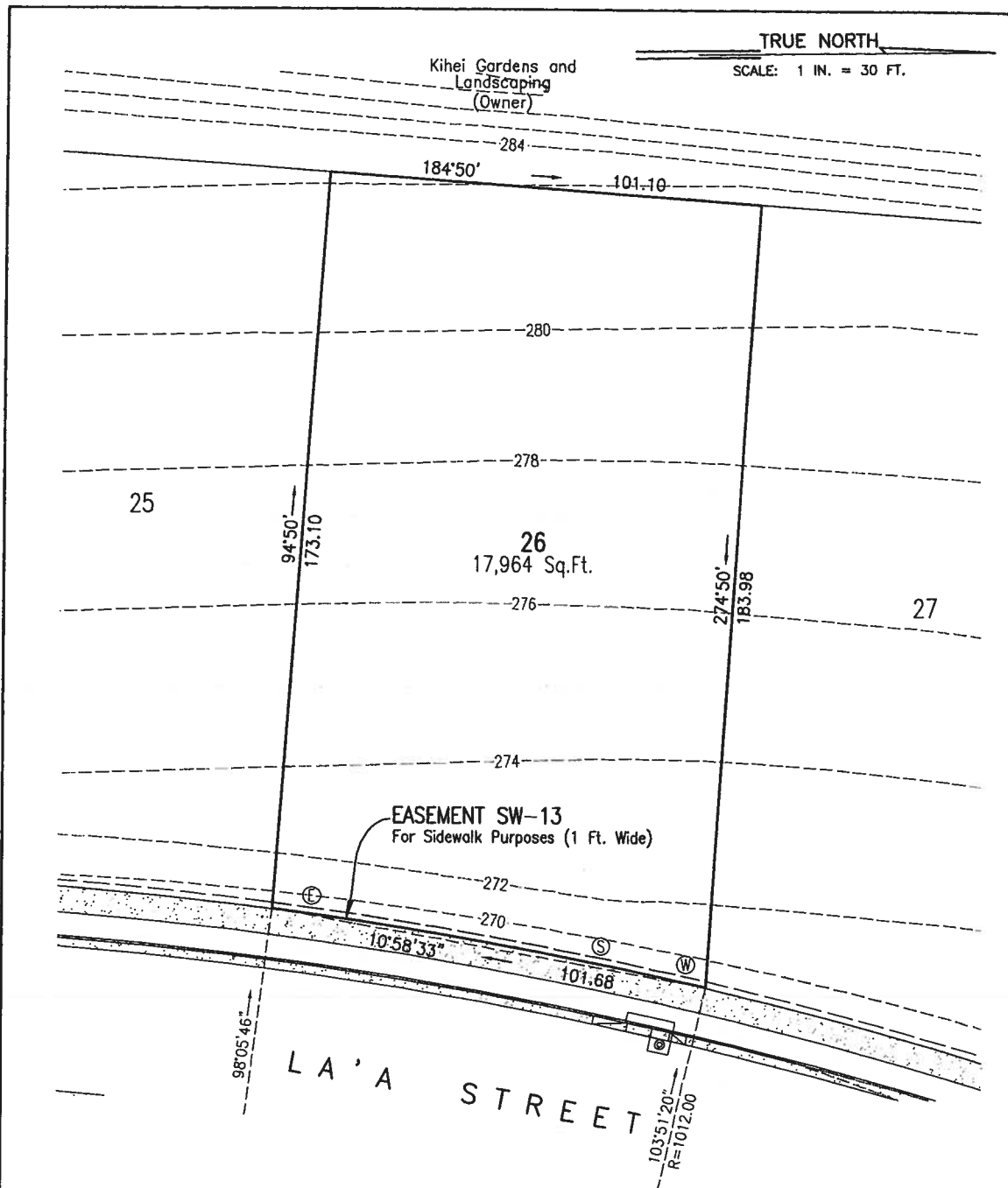


NOTE:

1. Maui Lani Village Center, Inc. reserves all rights to make such changes as are necessary in its sole judgement.
2. Building setbacks, FAR and other restrictions vary by use. See Maui County Code, Sec. 19.78.051.C.
3. Elevation contours depicted on this exhibit are illustrative in nature and should not be relied upon unless confirmed by a topographic survey.

Plot Plan for Lot 25 MAUI LANI VMX(C-R) SUBDIVISION

<p>100.00 Lot Dimension</p> <p>Ⓢ Ⓜ Ⓢ Ⓜ Water, Sewer and Electric Service Connection Points</p> <p>⊕ Fire Hydrant</p> <p>— Property Line</p> <p>- - - Elevation Contour</p>	<p>File Plan Lot No.: F.P. 2470, Lot 25</p> <p>Tax Map Key: 3-8-07 : 151</p> <p>Street Address and Name:</p> <p>Lot Size (Sq.Ft.): 17,636</p> <p>Date: May 18, 2010</p>												
<p>Scale</p> <p>1 in. = 30 ft.</p>	<p>Buyer's Signature _____ Date _____</p> <p>Buyer's Signature _____ Date _____</p>												
<table border="1" style="width: 100%; border-collapse: collapse;"> <thead> <tr> <th style="width: 10%;">Letter</th> <th style="width: 60%;">Description</th> <th style="width: 30%;">Date</th> </tr> </thead> <tbody> <tr><td> </td><td> </td><td> </td></tr> <tr><td> </td><td> </td><td> </td></tr> <tr><td> </td><td> </td><td> </td></tr> </tbody> </table>	Letter	Description	Date										
Letter	Description	Date											



NOTE:

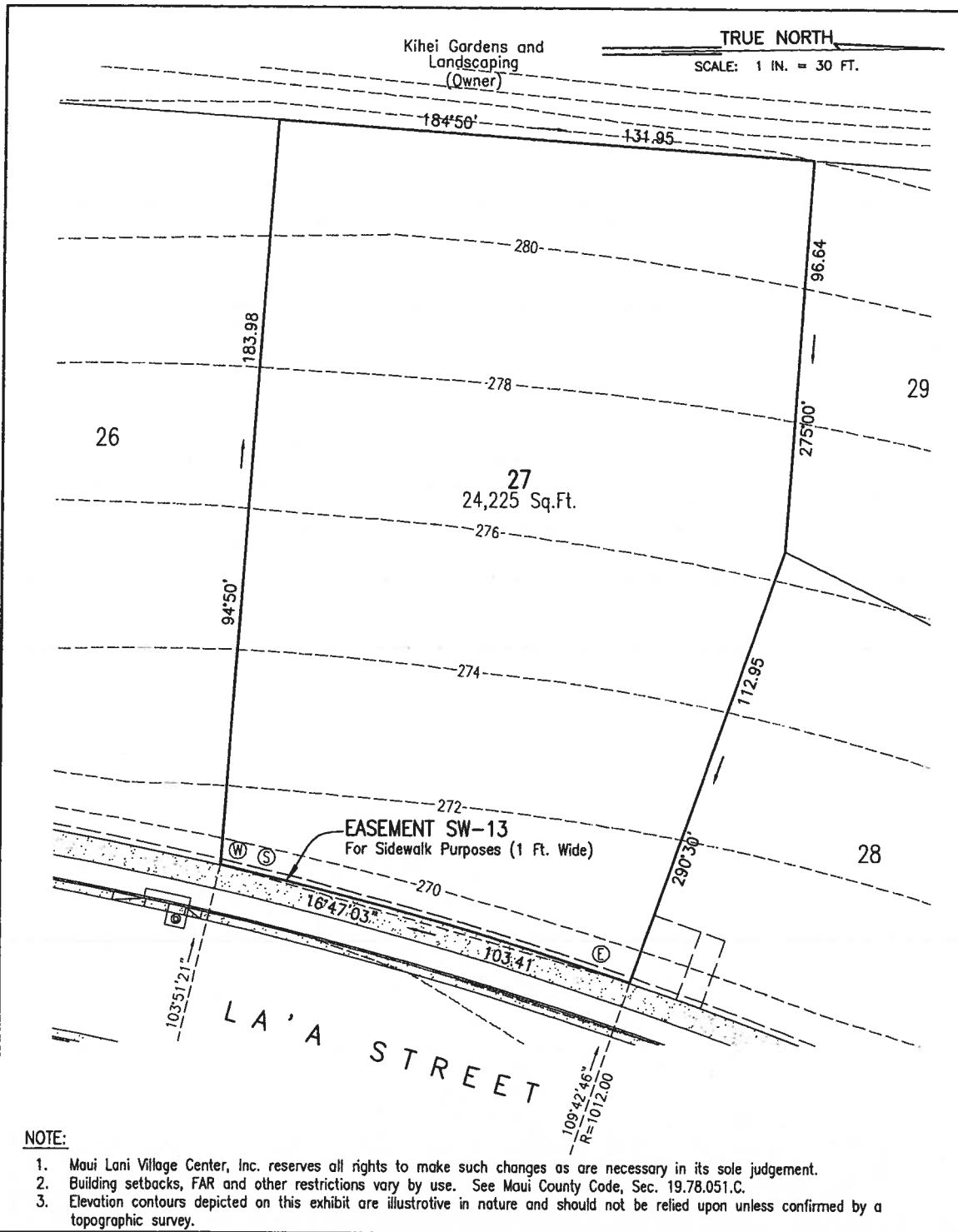
1. Maui Lani Village Center, Inc. reserves all rights to make such changes as are necessary in its sole judgement.
2. Building setbacks, FAR and other restrictions vary by use. See Maui County Code, Sec. 19.78.051.C.
3. Elevation contours depicted on this exhibit are illustrative in nature and should not be relied upon unless confirmed by a topographic survey.

Plot Plan for Lot 26

MAUI LANI VMX(C-R) SUBDIVISION

<p>100.00 Lot Dimension</p> <p>W S E Water, Sewer and Electric Service Connection Points</p> <p>Fire Hydrant</p> <p>Property Line</p> <p>Elevation Contour</p>			File Plan Lot No.: F.P. 2470, Lot 26		
			Tax Map Key: 3-8-07 : 151		
			Street Address and Name:		
			Lot Size (Sq.Ft.): 17,964		
			Date: May 18, 2010		
<p>Scale</p> <p>1 in. = 30 ft.</p>			Buyer's Signature _____ Date _____		
			Buyer's Signature _____ Date _____		
Letter	Description	Date			

V:\Prodata\08proj\08003\dwg\2006\Plotplan\LOTS 21 THRU 30-00.dwg

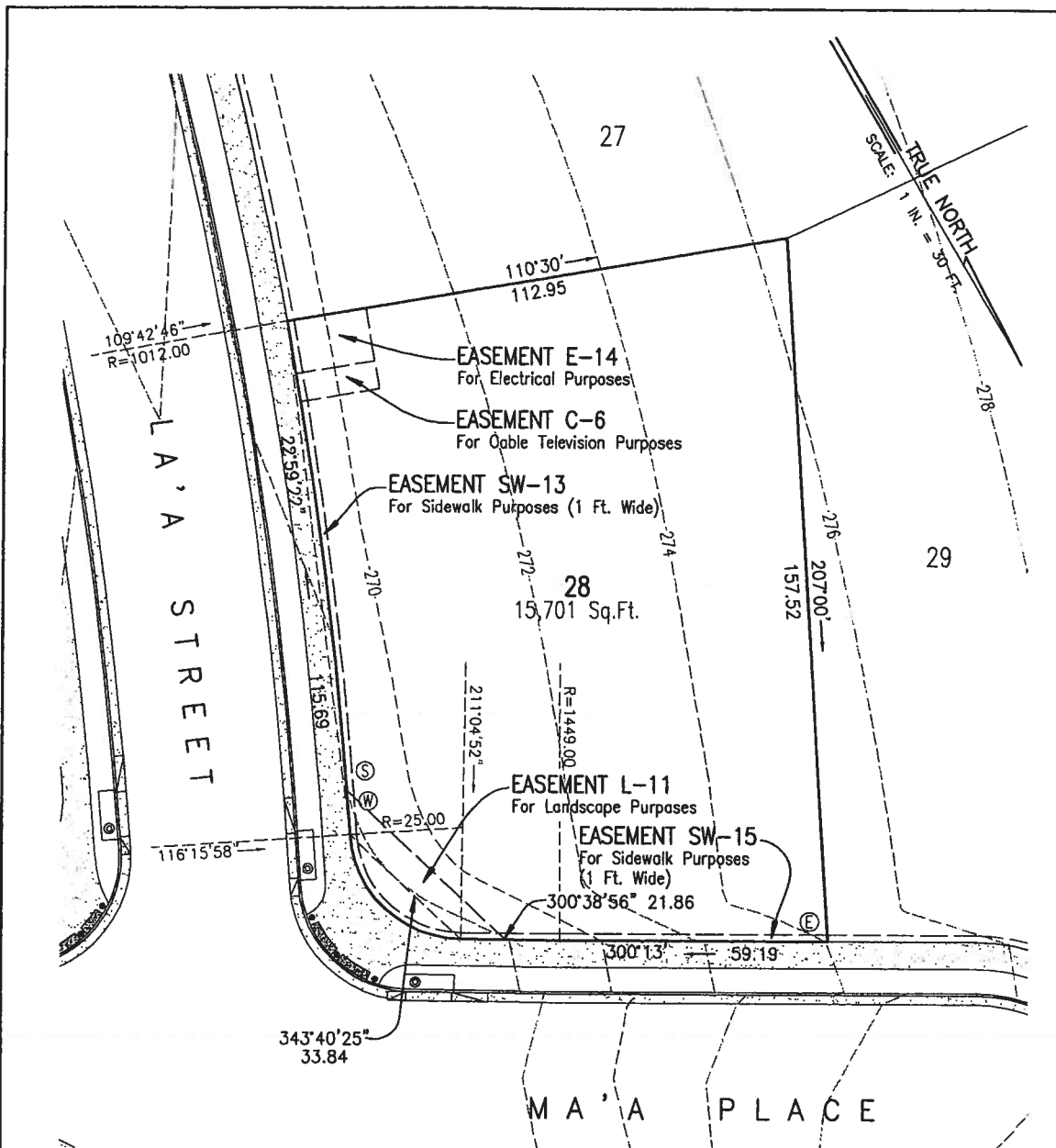


Plot Plan for Lot 27

MAUI LANI VMX(C-R) SUBDIVISION

V:\Projdata\08proj\080003.dwg 2006\Plotplan\LOTS 21 THRU 30-00.dwg

			100.00	Lot Dimension	File Plan Lot No.: F.P. 2470, Lot 27	
			W S E Fire Hydrant Property Line Elevation Contour	Water, Sewer and Electric Service Connection Points	Tax Map Key: 3-8-07 : 151	
				Fire Hydrant	Street Address and Name:	
				Property Line	Lot Size (Sq.Ft.): 24,225	
				Elevation Contour	Date: May 18, 2010	
			Scale		Buyer's Signature _____ Date _____	
			1 in. = 30 ft.		Buyer's Signature _____ Date _____	
Letter	Description	Date				



NOTE:

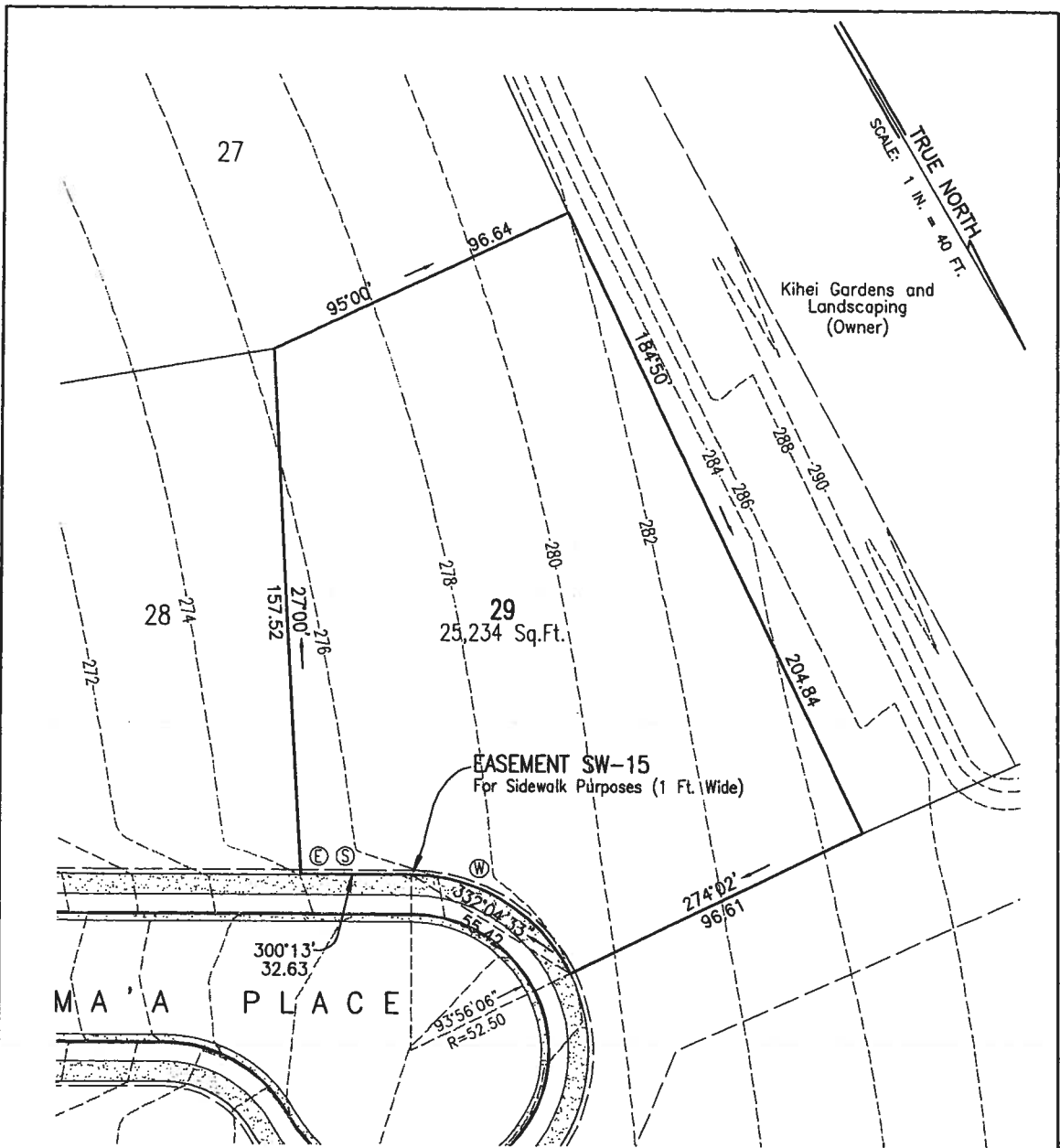
1. Maui Lani Village Center, Inc. reserves all rights to make such changes as are necessary in its sole judgement.
2. Building setbacks, FAR and other restrictions vary by use. See Maui County Code, Sec. 19.78.051.C.
3. Elevation contours depicted on this exhibit are illustrative in nature and should not be relied upon unless confirmed by a topographic survey.

Plot Plan for Lot 28

MAUI LANI VMX(C-R) SUBDIVISION

		100.00 Lot Dimension (W)(S)(E) Water, Sewer and Electric Service Connection Points Fire Hydrant ——— Property Line - - - Elevation Contour	File Plan Lot No.: F.P. 2470, Lot 28 Tax Map Key: 3-8-07 : 151 Street Address and Name: Lot Size (Sq.Ft.): 15,701 Date: June 10, 2010
		Scale 1 in. = 30 ft.	Buyer's Signature _____ Date _____ Buyer's Signature _____ Date _____
Letter	Description	Date	

V:\Projects\08proj\080003.dwg 2008\Plotplan\LOTS 21 THRU 30-00.dwg



NOTE:

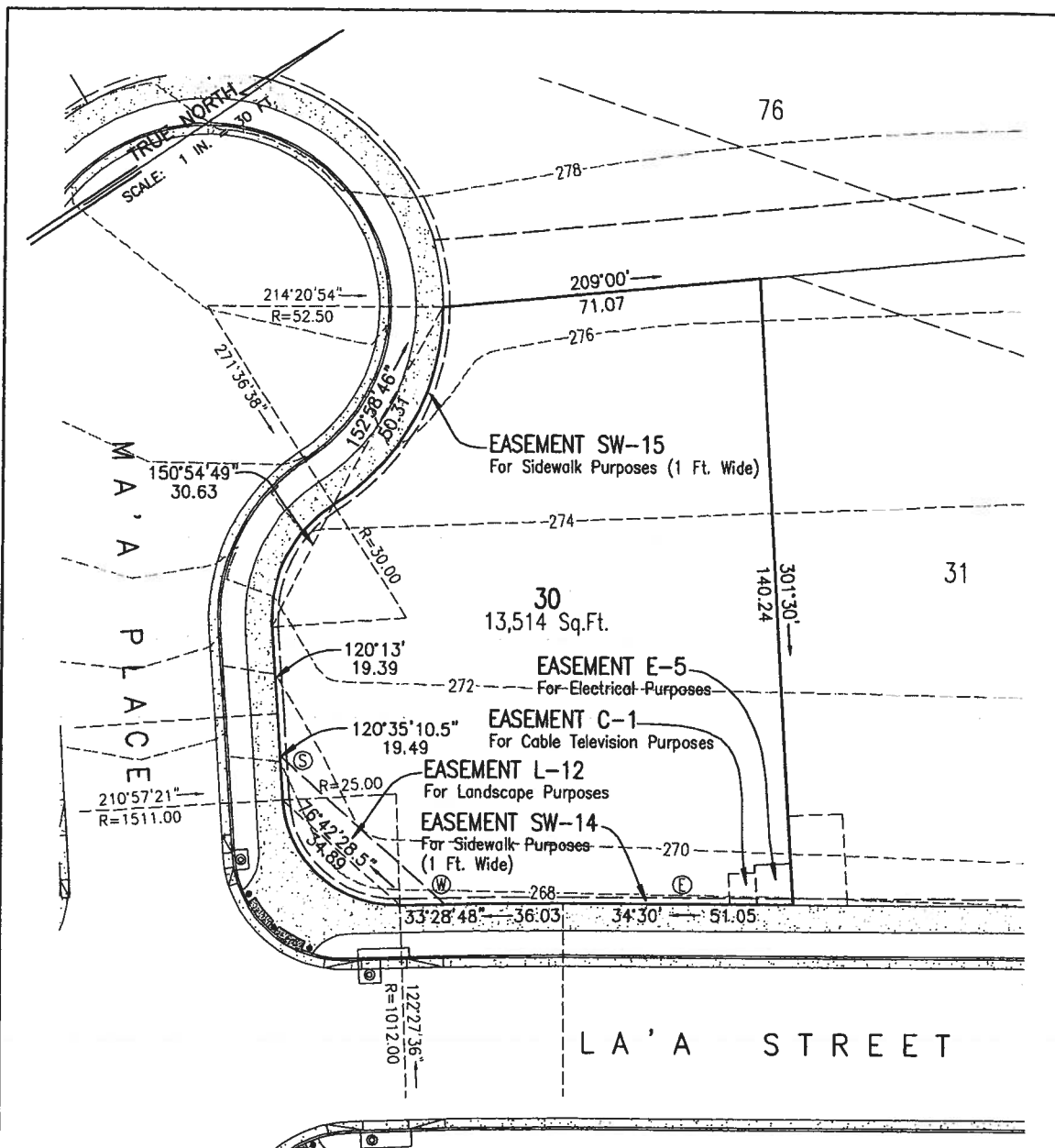
1. Maui Lani Village Center, Inc. reserves all rights to make such changes as are necessary in its sole judgement.
2. Building setbacks, FAR and other restrictions vary by use. See Maui County Code, Sec. 19.78.051.C.
3. Elevation contours depicted on this exhibit are illustrative in nature and should not be relied upon unless confirmed by a topographic survey.

Plot Plan for Lot 29

MAUI LANI VMX(C-R) SUBDIVISION

			100.00	Lot Dimension	File Plan Lot No.: F.P. 2470, Lot 29
			W S E	Water, Sewer and Electric Service Connection Points	Tax Map Key: 3-8-07 : 151
			⊕	Fire Hydrant	Street Address and Name:
			—	Property Line	Lot Size (Sq.Ft.): 25,234
			- - -	Elevation Contour	Date: May 18, 2010
			Scale	Buyer's Signature _____	Date _____
			1 in. = 40 ft.	Buyer's Signature _____	Date _____
Letter	Description	Date			

V:\projdata\080003\080003.dwg 2006\Plotplan\LOTS 21 THRU 30-00.dwg



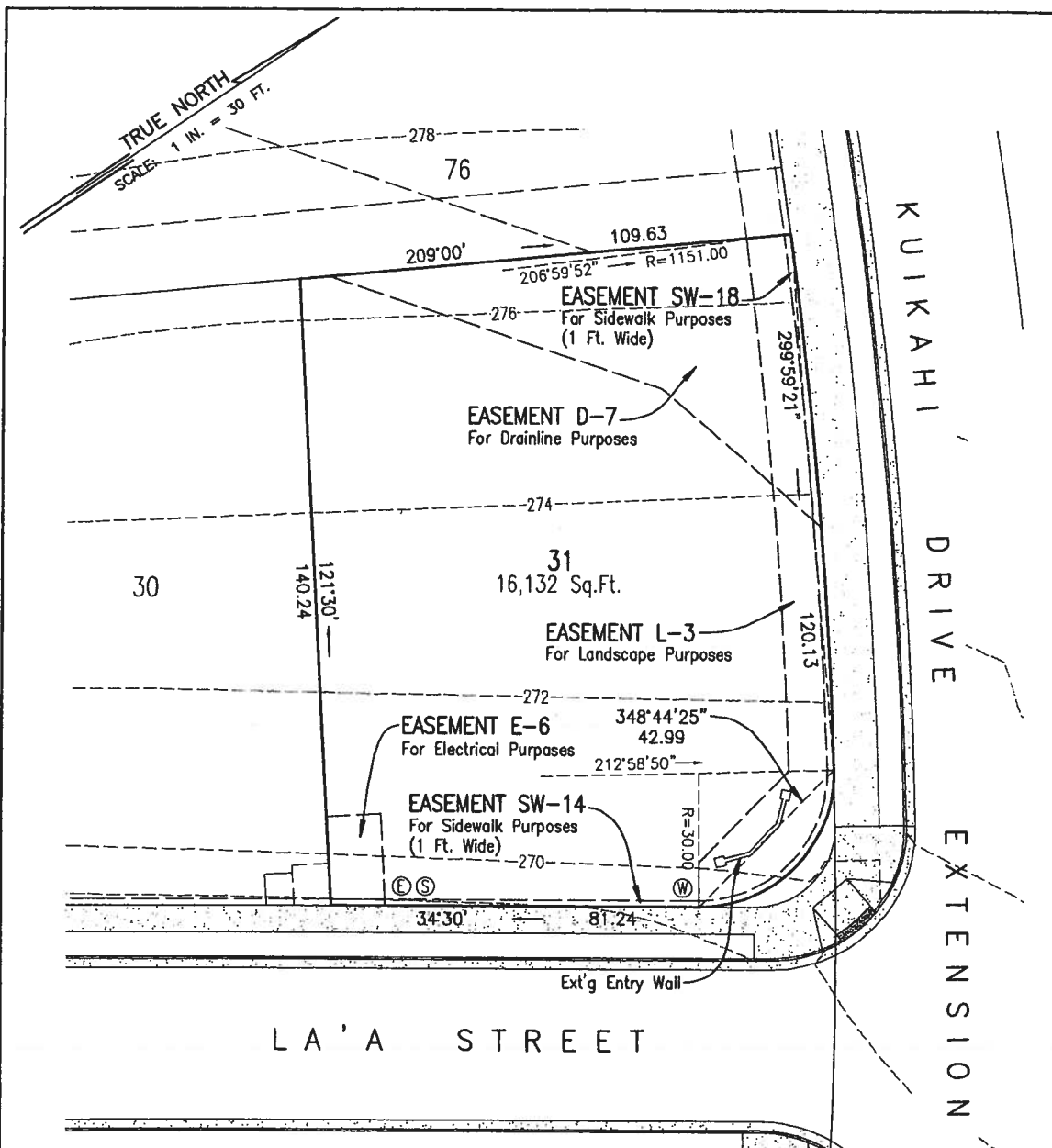
NOTE:

1. Maui Lani Village Center, Inc. reserves all rights to make such changes as are necessary in its sole judgement.
2. Building setbacks, FAR and other restrictions vary by use. See Maui County Code, Sec. 19.78.051.C.
3. Elevation contours depicted on this exhibit are illustrative in nature and should not be relied upon unless confirmed by a topographic survey.

Plot Plan for Lot 30

MAUI LANI VMX(C-R) SUBDIVISION

<p>100.00 Lot Dimension</p> <p>W S E Water, Sewer and Electric Service Connection Points</p> <p>⊕ Fire Hydrant</p> <p>— Property Line</p> <p>- - - Elevation Contour</p>			File Plan Lot No.: F.P. 2470, Lot 30		
			Tax Map Key: 3-8-07 : 151		
			Street Address and Name:		
			Lot Size (Sq.Ft.): 13,514		
			Date: June 10, 2010		
Scale			Buyer's Signature _____ Date _____		
1 in. = 30 ft.			Buyer's Signature _____ Date _____		
Letter	Description	Date			



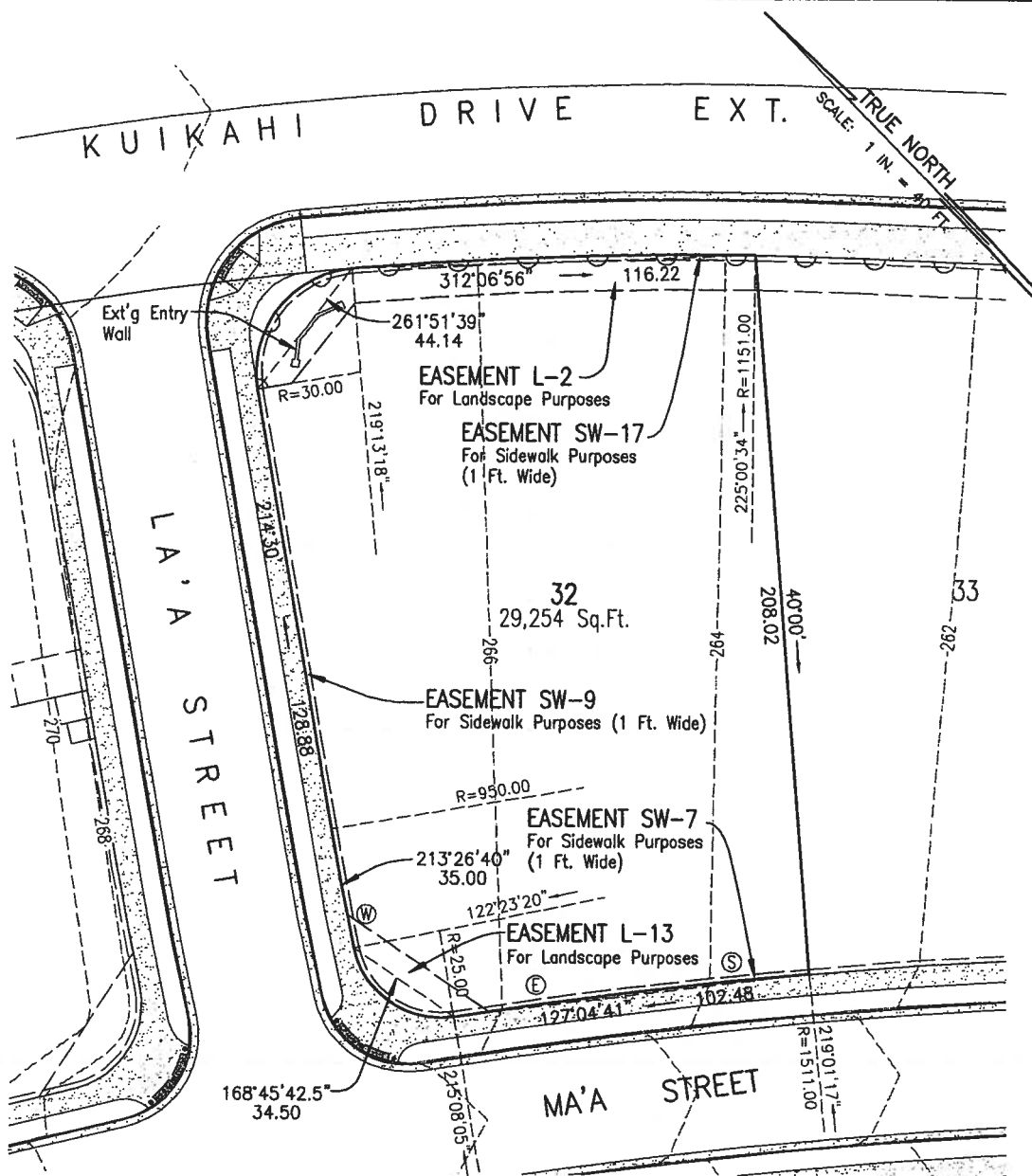
NOTE:

1. Maui Lani Village Center, Inc. reserves all rights to make such changes as are necessary in its sole judgement.
2. Building setbacks, FAR and other restrictions vary by use. See Maui County Code, Sec. 19.78.051.C.
3. Elevation contours depicted on this exhibit are illustrative in nature and should not be relied upon unless confirmed by a topographic survey.

Plot Plan for Lot 31 MAUI LANI VMX(C-R) SUBDIVISION

V:\Projdata\08proj\080003\dwg200\Plotplan\LOTS 31 THRU 40-00.dwg

			100.00	Lot Dimension	File Plan Lot No.: F.P. 2470, Lot 31
			W S E	Water, Sewer and Electric Service Connection Points	Tax Map Key: 3-8-07 : 151
			⊕	Fire Hydrant	Street Address and Name:
			—	Property Line	Lot Size (Sq.Ft.): 16,132
			- - -	Elevation Contour	Date: May 18, 2010
			Scale	Buyer's Signature _____	Date _____
			1 in. = 30 ft.	Buyer's Signature _____	Date _____
Letter	Description	Date			



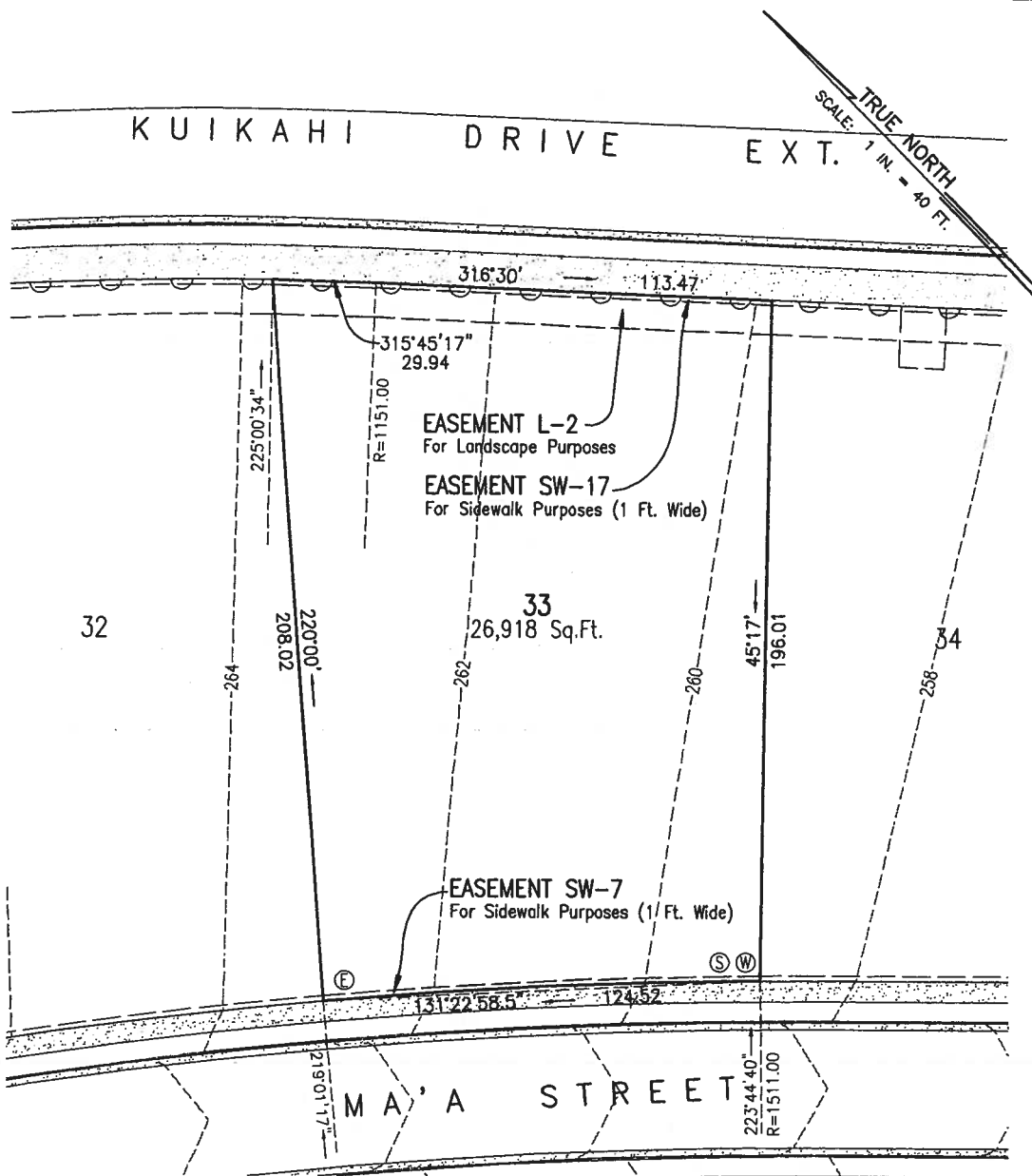
NOTE:

1. Maui Lani Village Center, Inc. reserves all rights to make such changes as are necessary in its sole judgement.
2. Building setbacks, FAR and other restrictions vary by use. See Maui County Code, Sec. 19.78.051.C.
3. Elevation contours depicted on this exhibit are illustrative in nature and should not be relied upon unless confirmed by a topographic survey.

Plot Plan for Lot 32 MAUI LANI VMX(C-R) SUBDIVISION

V:\Projdata\08proj\08003\dwg\2008\Plotplan\LOTS 31 THRU 40-00.dwg

<p>100.00 Lot Dimension</p> <p>W S E Water, Sewer and Electric Service Connection Points</p> <p>Fire Hydrant</p> <p>Property Line</p> <p>Elevation Contour</p> <p>No Access Permitted</p>	<p>File Plan Lot No.: F.P. 2470, Lot 32</p> <p>Tax Map Key: 3-8-07 : 151</p> <p>Street Address and Name:</p> <p>Lot Size (Sq.Ft.): 29,254</p> <p>Date: June 10, 2010</p>
<p>Scale</p> <p>1 in. = 40 ft.</p>	<p>Buyer's Signature _____ Date _____</p> <p>Buyer's Signature _____ Date _____</p>
<p>Letter</p> <p>Description</p> <p>Date</p>	



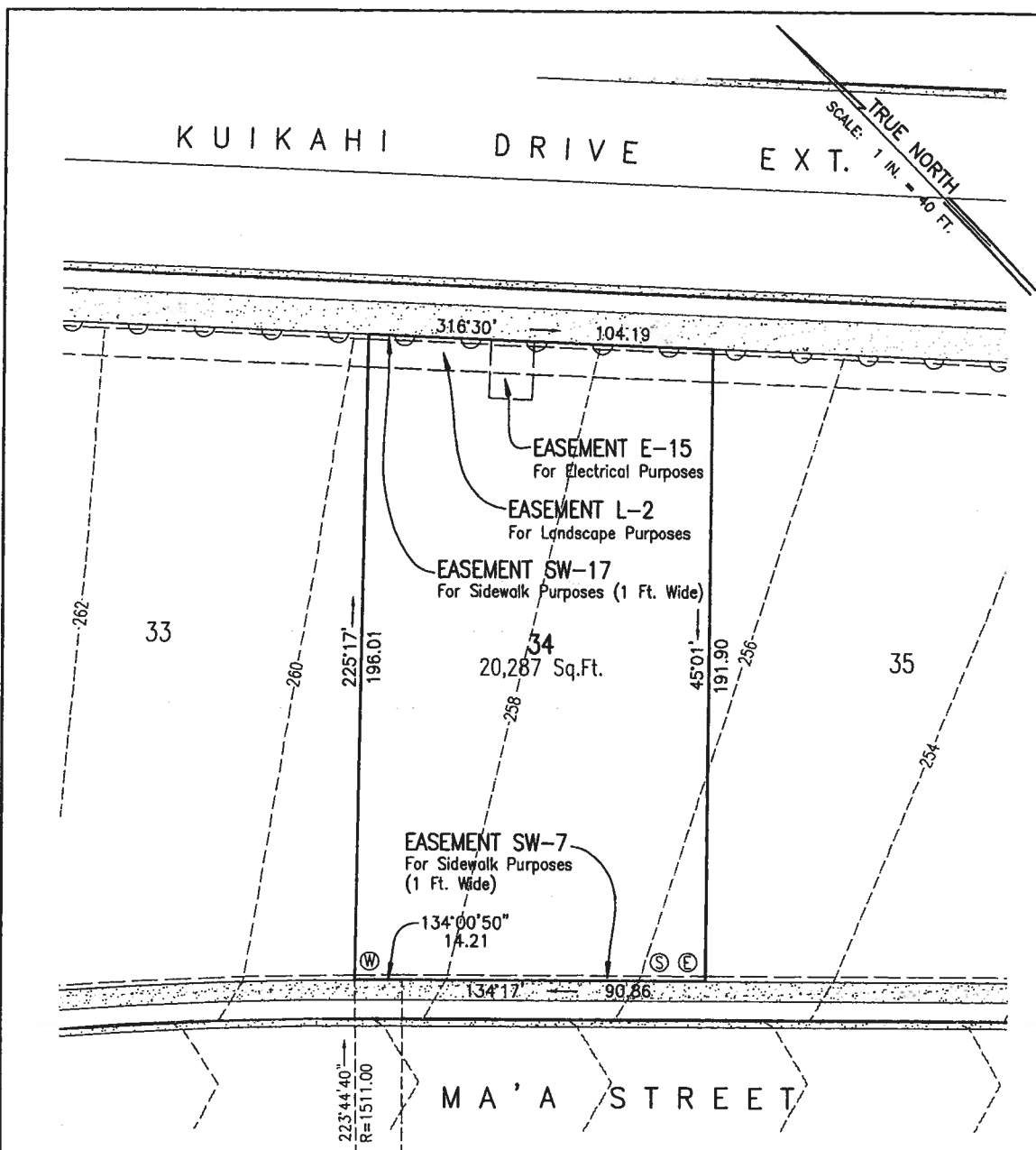
NOTE:

1. Maui Lani Village Center, Inc. reserves all rights to make such changes as are necessary in its sole judgement.
2. Building setbacks, FAR and other restrictions vary by use. See Maui County Code, Sec. 19.78.051.C.
3. Elevation contours depicted on this exhibit are illustrative in nature and should not be relied upon unless confirmed by a topographic survey.

Plot Plan for Lot 33 MAUI LANI VMX(C-R) SUBDIVISION

V:\Projdata\08003\dwg2006\Plotplan\LOTS 31 THRU 40-00.dwg

<p>100.00 Lot Dimension</p> <p>W S E Water, Sewer and Electric Service Connection Points</p> <p>Fire Hydrant</p> <p>Property Line</p> <p>Elevation Contour</p> <p>No Access Permitted</p>			File Plan Lot No.: F.P. 2470, Lot 33	
			Tax Map Key: 3-8-07 : 151	
			Street Address and Name:	
			Lot Size (Sq.Ft.): 26,918	
			Date: May 18, 2010	
Scale 1 in. = 40 ft.			Buyer's Signature _____ Date _____	
Letter Description Date			Buyer's Signature _____ Date _____	

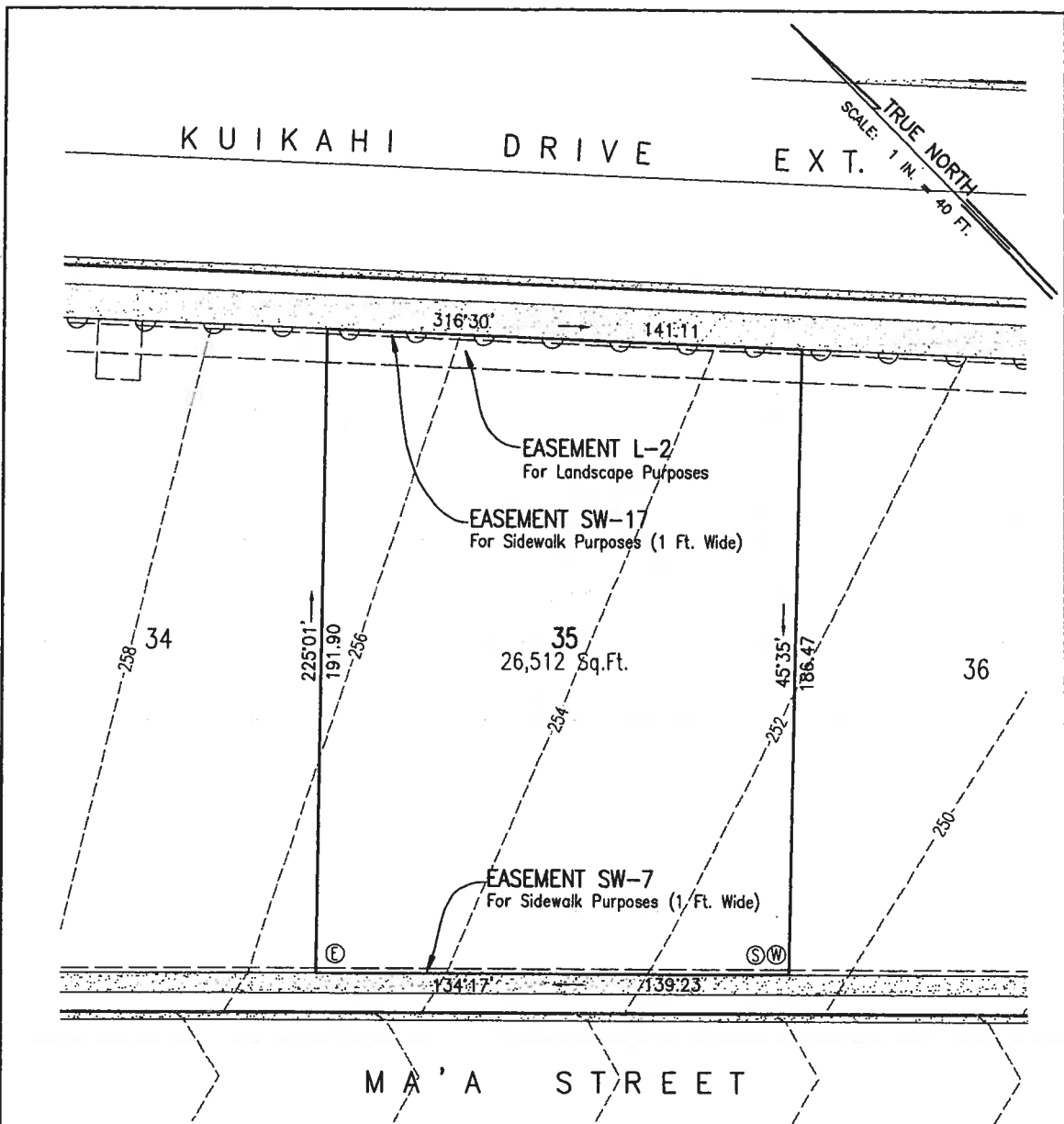


NOTE:

1. Maui Lani Village Center, Inc. reserves all rights to make such changes as are necessary in its sole judgement.
2. Building setbacks, FAR and other restrictions vary by use. See Maui County Code, Sec. 19.78.051.C.
3. Elevation contours depicted on this exhibit are illustrative in nature and should not be relied upon unless confirmed by a topographic survey.

Plot Plan for Lot 34 MAUI LANI VMX(C-R) SUBDIVISION

			100.00 Lot Dimension W S E Water, Sewer and Electric Service Connection Points Fire Hydrant Property Line Elevation Contour No Access Permitted		File Plan Lot No.: F.P. 2470, Lot 34 Tax Map Key: 3-8-07 : 151 Street Address and Name: Lot Size (Sq.Ft.): 20,287 Date: May 18, 2010	
			Scale 1 in. = 40 ft.		Buyer's Signature _____ Date _____ Buyer's Signature _____ Date _____	
Letter	Description	Date				



NOTE:

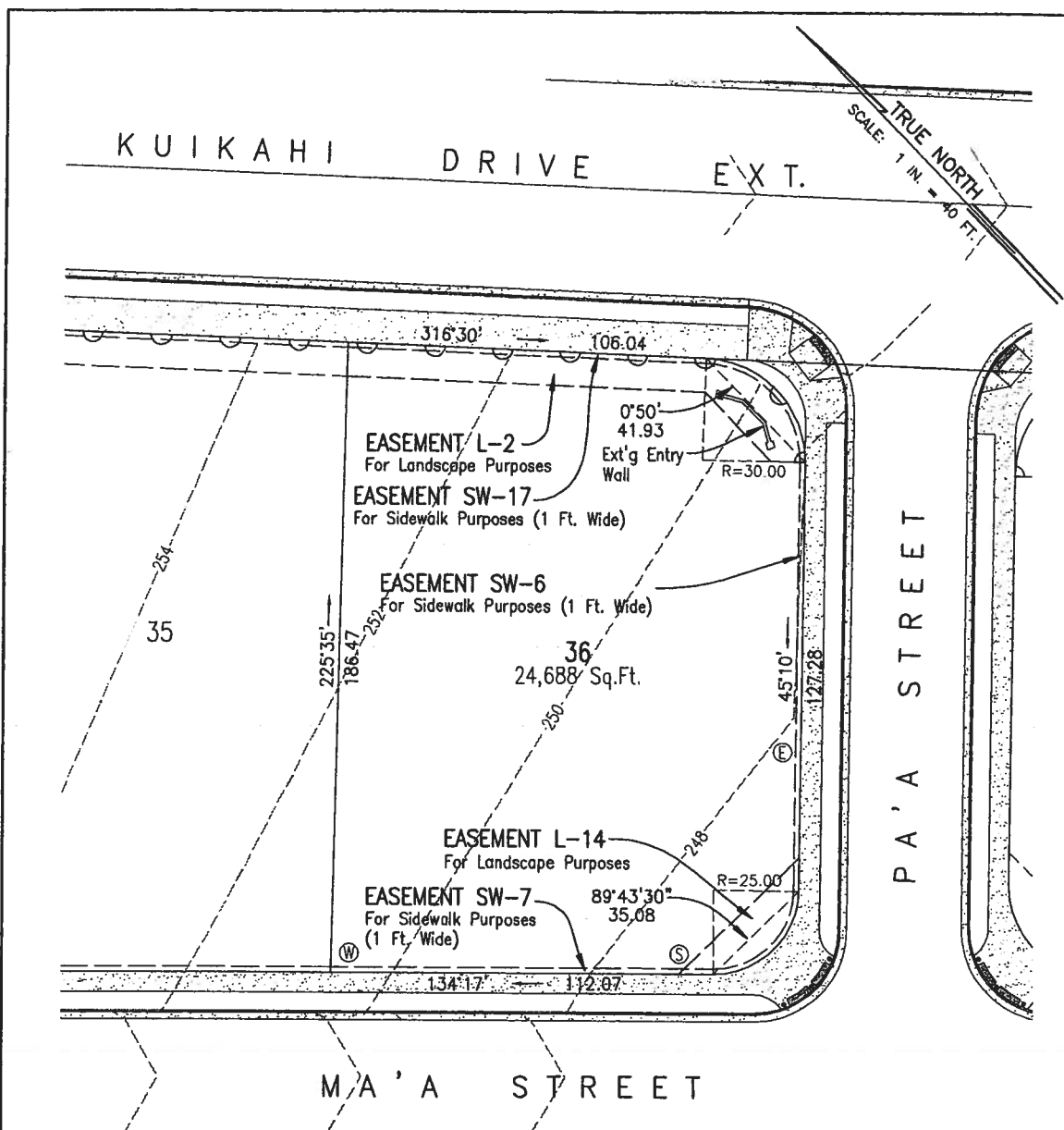
1. Maui Lani Village Center, Inc. reserves all rights to make such changes as are necessary in its sale judgement.
2. Building setbacks, FAR and other restrictions vary by use. See Maui County Code, Sec. 19.78.051.C.
3. Elevation contours depicted on this exhibit are illustrative in nature and should not be relied upon unless confirmed by a topographic survey.

Plot Plan for Lot 35

MAUI LANI VMX(C-R) SUBDIVISION

			100.00 Lot Dimension (W) (S) (E) Water, Sewer and Electric Service Connection Points Fire Hydrant Property Line Elevation Contour No Access Permitted	File Plan Lot No.: F.P. 2470, Lot 35 Tax Map Key: 3-8-07 : 151 Street Address and Name: Lot Size (Sq.Ft.): 26,512 Date: May 18, 2010
			Scale 1 in. = 40 ft.	Buyer's Signature _____ Date _____ Buyer's Signature _____ Date _____
Letter	Description	Date		

V:\Prodata\08proj\08003\dwg2006\Plotplan\LOTS 31 THRU 40-00.dwg



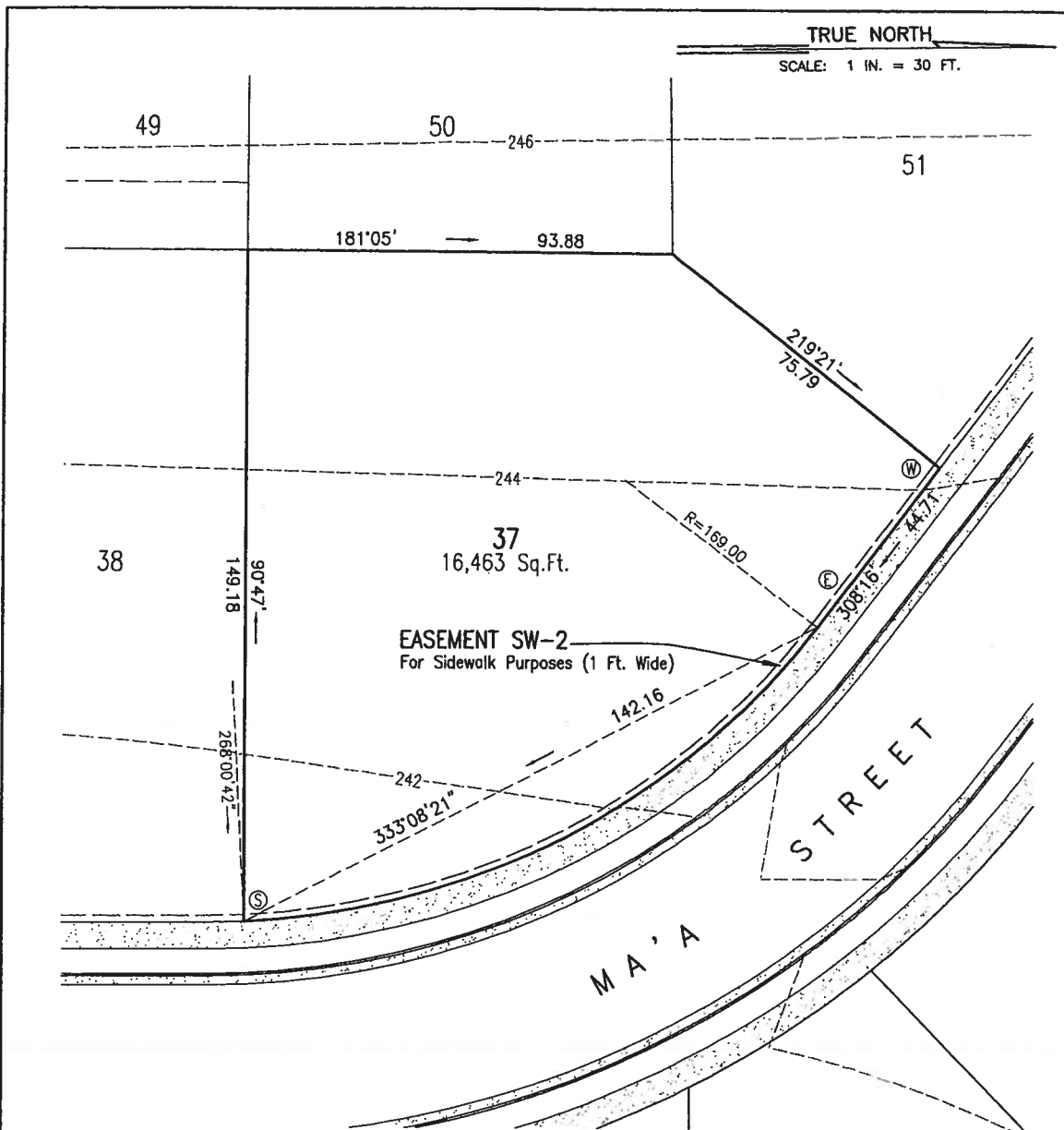
NOTE:

1. Maui Lani Village Center, Inc. reserves all rights to make such changes as are necessary in its sole judgement.
2. Building setbacks, FAR and other restrictions vary by use. See Maui County Code, Sec. 19.78.051.C.
3. Elevation contours depicted on this exhibit are illustrative in nature and should not be relied upon unless confirmed by a topographic survey.

Plot Plan for Lot 36 MAUI LANI VMX(C-R) SUBDIVISION

V:\Prodata\08proj\08003\dwg2006\Plotplan\LOTS 31 THRU 40-00.dwg

			100.00 Lot Dimension (W)(S)(E) Water, Sewer and Electric Service Connection Points Fire Hydrant Property Line Elevation Contour No Access Permitted	File Plan Lot No.: F.P. 2470, Lot 36 Tax Map Key: 3-8-07 : 151 Street Address and Name: Lot Size (Sq.Ft.): 24,688 Date: June 10, 2010
Scale 1 in. = 40 ft.			Buyer's Signature _____ Date _____ Buyer's Signature _____ Date _____	
Letter	Description	Date		



NOTE:

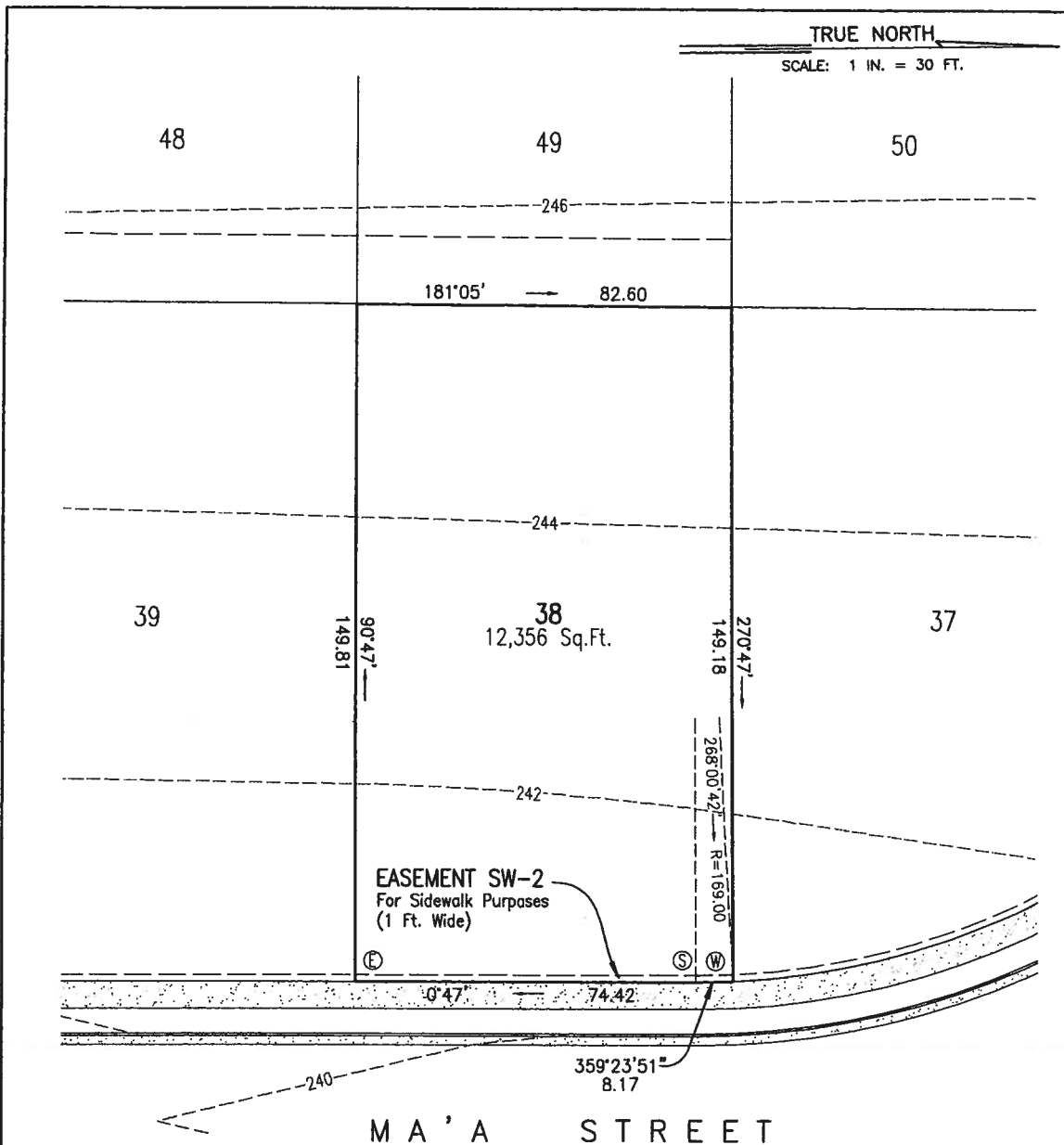
1. Maui Lani Village Center, Inc. reserves all rights to make such changes as are necessary in its sole judgement.
2. Building setbacks, FAR and other restrictions vary by use. See Maui County Code, Sec. 19.78.051.C.
3. Elevation contours depicted on this exhibit are illustrative in nature and should not be relied upon unless confirmed by a topographic survey.

Plot Plan for Lot 37

MAUI LANI VMX(C-R) SUBDIVISION

			100.00		Lot Dimension		File Plan Lot No.: F.P. 2470, Lot 37	
			W S E Fire Hydrant Property Line Elevation Contour		Water, Sewer and Electric Service Connection Points		Tax Map Key: 3-8-07 : 151	
			Scale		Buyer's Signature _____		Date _____	
			1 in. = 30 ft.		Buyer's Signature _____		Date _____	
Letter	Description	Date						

V:\Projects\08proj\08003\dwg\2006\Plotplan\LOTS 31 THRU 40-00.dwg



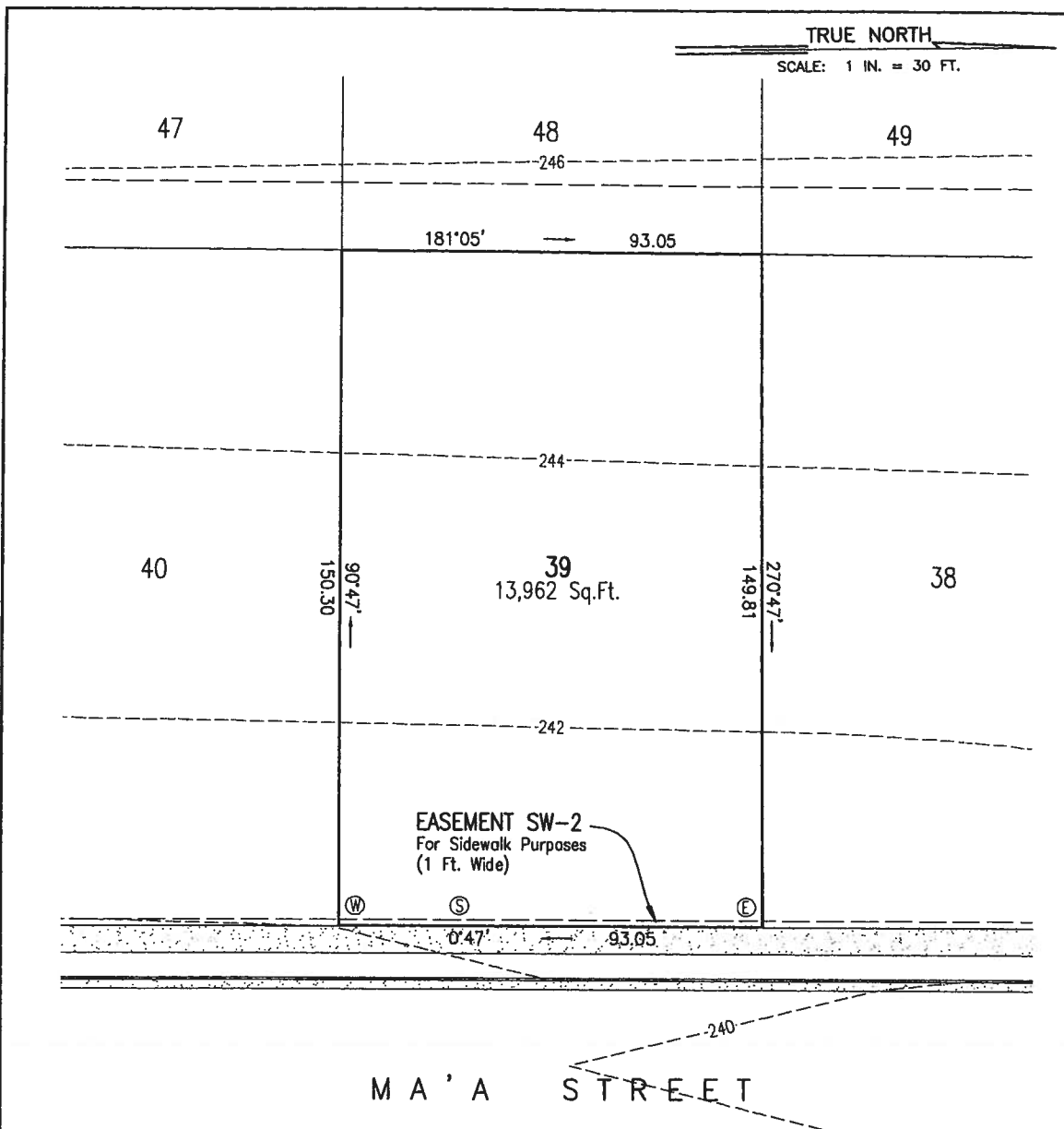
NOTE:

1. Maui Lani Village Center, Inc. reserves all rights to make such changes as are necessary in its sole judgement.
2. Building setbacks, FAR and other restrictions vary by use. See Maui County Code, Sec. 19.78.051.C.
3. Elevation contours depicted on this exhibit are illustrative in nature and should not be relied upon unless confirmed by a topographic survey.

Plot Plan for Lot 38 MAUI LANI VMX(C-R) SUBDIVISION

<p>100.00 Lot Dimension</p> <p>Water, Sewer and Electric Service Connection Points</p> <p>Fire Hydrant</p> <p>Property Line</p> <p>Elevation Contour</p>	<p>File Plan Lot No.: F.P. 2470, Lot 38</p> <p>Tax Map Key: 3-8-D7 : 151</p> <p>Street Address and Name:</p> <p>Lot Size (Sq.Ft.): 12,356</p> <p>Date: May 18, 2010</p>
<p>Scale</p> <p>1 in. = 30 ft.</p>	<p>Buyer's Signature _____ Date _____</p> <p>Buyer's Signature _____ Date _____</p>
<p>Letter</p> <p>Description</p> <p>Date</p>	<p>Letter</p> <p>Description</p> <p>Date</p>

V:\Projdata\08proj\08003\dwg2006\Plotplan\LOTS 31 THRU 40-00.dwg



NOTE:

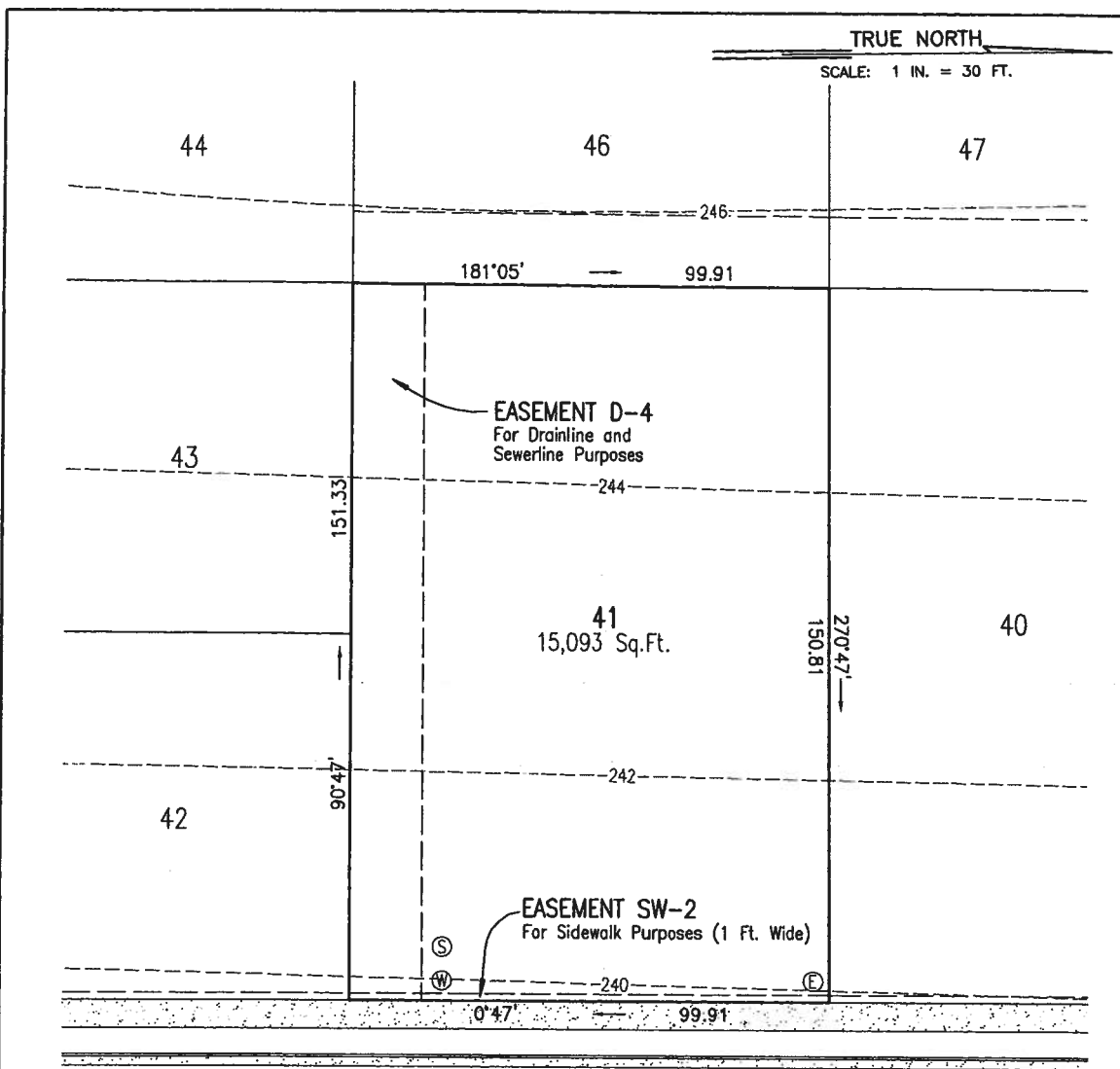
1. Maui Lani Village Center, Inc. reserves all rights to make such changes as are necessary in its sole judgement.
2. Building setbacks, FAR and other restrictions vary by use. See Maui County Code, Sec. 19.78.051.C.
3. Elevation contours depicted on this exhibit are illustrative in nature and should not be relied upon unless confirmed by a topographic survey.

Plot Plan for Lot 39

MAUI LANI VMX(C-R) SUBDIVISION

			100.00 Lot Dimension		File Plan Lot No.: F.P. 2470, Lot 39										
			<p>Water, Sewer and Electric Service Connection Points</p> <p>Fire Hydrant</p> <p>Property Line</p> <p>Elevation Contour</p>		Tax Map Key: 3-8-07 : 151										
					Street Address and Name:										
					Lot Size (Sq.Ft.): 13,962										
					Date: May 18, 2010										
<table border="1" style="width: 100%; border-collapse: collapse;"> <tr> <td style="width: 10%;">Letter</td> <td style="width: 60%;">Description</td> <td style="width: 30%;">Date</td> </tr> <tr> <td> </td> <td> </td> <td> </td> </tr> <tr> <td> </td> <td> </td> <td> </td> </tr> </table>			Letter	Description	Date							Scale	Buyer's Signature _____ Date _____ Buyer's Signature _____ Date _____		
			Letter	Description	Date										
1 in. = 30 ft.															

V:\Projdata\08proj\08003\dwg\2006\Plotplan\LOTS 13 THRU 40-00.dwg



MA' A STREET

NOTE:

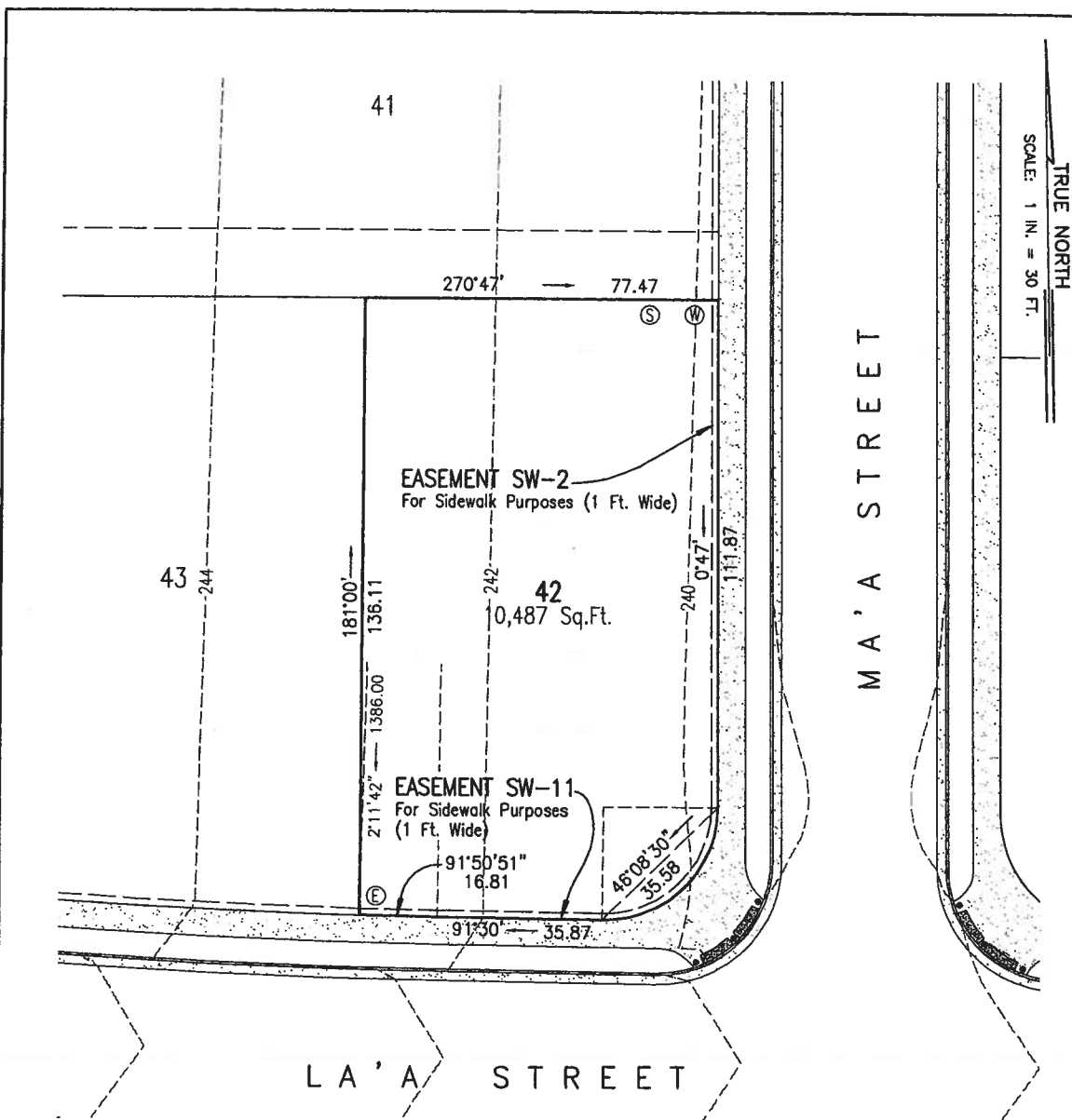
1. Maui Lani Village Center, Inc. reserves all rights to make such changes as are necessary in its sole judgement.
2. Building setbacks, FAR and other restrictions vary by use. See Maui County Code, Sec. 19.78.051.C.
3. Elevation contours depicted on this exhibit are illustrative in nature and should not be relied upon unless confirmed by a topographic survey.

Plot Plan for Lot 41

MAUI LANI VMX(C-R) SUBDIVISION

V:\Prodata\08pro\08003\08003.dwg 2006\Plotplan\LOTS 41 THRU 50-00.dwg

			100.00 Lot Dimension	File Plan Lot No.: F.P. 2470, Lot 41		
			Water, Sewer and Electric Service Connection Points	Tax Map Key: 3-8-07 : 151		
			Fire Hydrant	Street Address and Name:		
			Property Line	Lot Size (Sq.Ft.): 15,093		
			Elevation Contour	Date: May 18, 2010		
			Scale	Buyer's Signature _____ Date _____		
			1 in. = 30 ft.	Buyer's Signature _____ Date _____		
Letter	Description	Date				



NOTE:

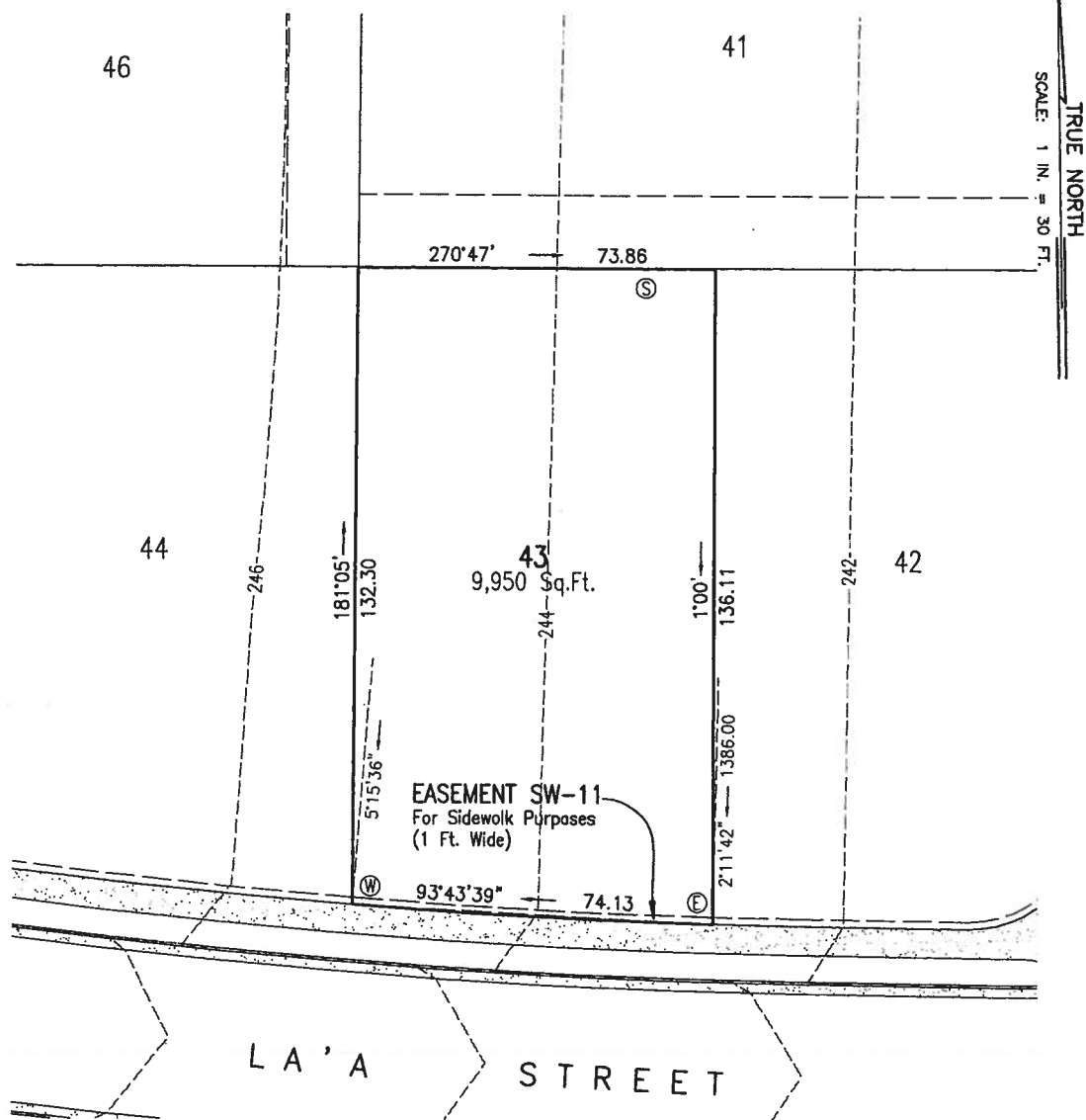
1. Maui Lani Village Center, Inc. reserves all rights to make such changes as are necessary in its sole judgement.
2. Building setbacks, FAR and other restrictions vary by use. See Maui County Code, Sec. 19.78.051.C.
3. Elevation contours depicted on this exhibit are illustrative in nature and should not be relied upon unless confirmed by a topographic survey.

Plot Plan for Lot 42

MAUI LANI VMX(C-R) SUBDIVISION

			100.00 Lot Dimension		File Plan Lot No.: F.P. 2470, Lot 42	
			(W) (S) (E) Water, Sewer and Electric Service Connection Points Fire Hydrant Property Line Elevation Contour		Tax Map Key: 3-8-07 : 151	
					Street Address and Name:	
					Lot Size (Sq.Ft.): 10,487	
					Date: May 18, 2010	
Scale 1 in. = 30 ft.			Buyer's Signature _____ Date _____			
			Buyer's Signature _____ Date _____			
Letter	Description	Date				

V:\Projdata\08proj\08003\dwg\2006\Plotplan\LOTS 41 THRU 50-00.dwg



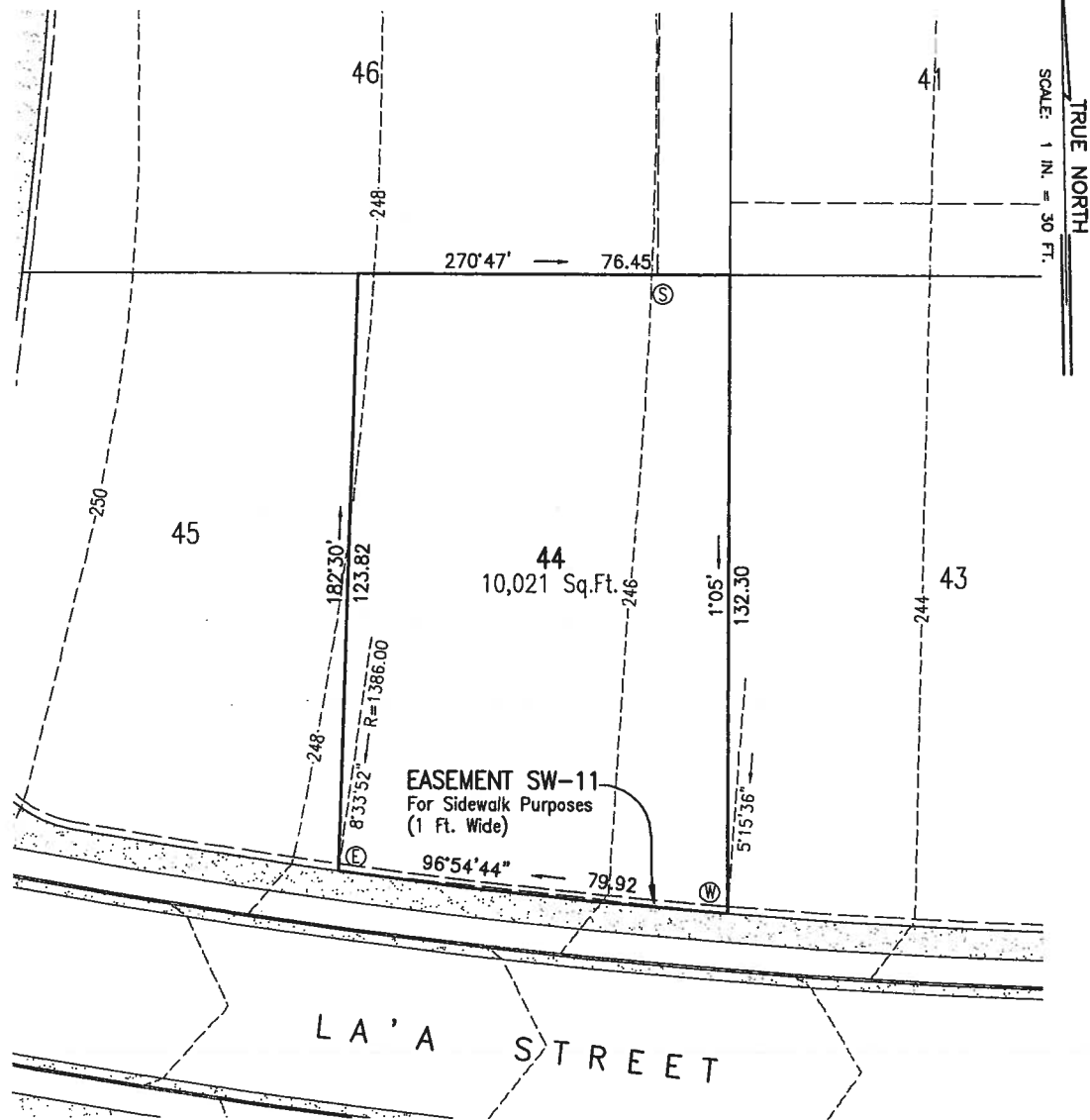
NOTE:

1. Maui Lani Village Center, Inc. reserves all rights to make such changes as are necessary in its sole judgement.
2. Building setbacks, FAR and other restrictions vary by use. See Maui County Code, Sec. 19.78.051.C.
3. Elevation contours depicted on this exhibit are illustrative in nature and should not be relied upon unless confirmed by a topographic survey.

Plot Plan for Lot 43

MAUI LANI VMX(C-R) SUBDIVISION

<p>100.00 Lot Dimension</p> <p>W S E Water, Sewer and Electric Service Connection Points</p> <p>Fire Hydrant</p> <p>Property Line</p> <p>Elevation Contour</p>			File Plan Lot No.: F.P. 2470, Lot 73		
			Tax Map Key. 3-8-07 : 151		
			Street Address and Name:		
			Lot Size (Sq.Ft.): 9,950		
			Date: May 18, 2010		
Scale			Buyer's Signature _____ Date _____		
1 in. = 30 ft.			Buyer's Signature _____ Date _____		
Letter	Description	Date			



NOTE:

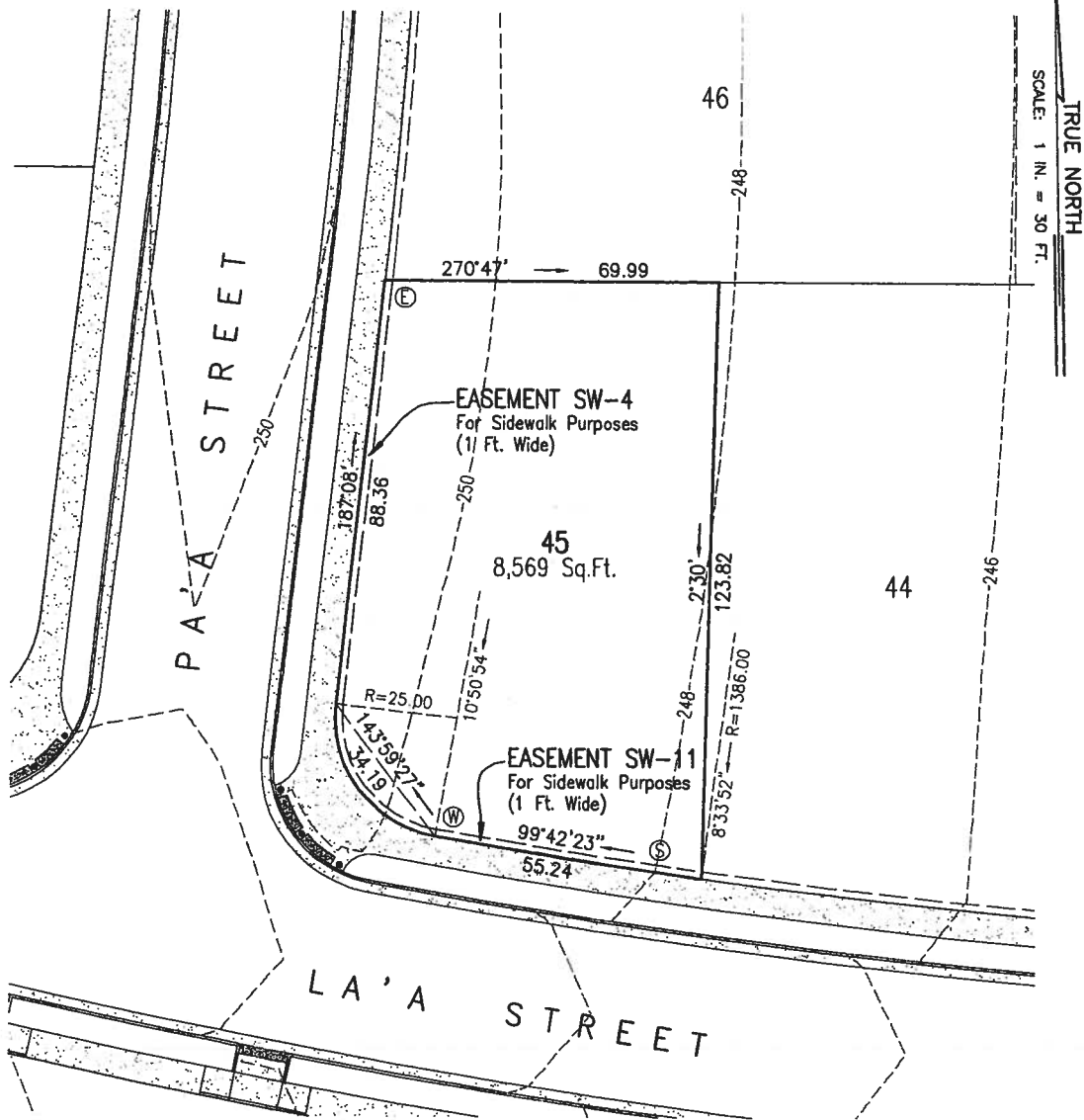
1. Maui Lani Village Center, Inc. reserves all rights to make such changes as are necessary in its sole judgement.
2. Building setbacks, FAR and other restrictions vary by use. See Maui County Code, Sec. 19.78.051.C.
3. Elevation contours depicted on this exhibit are illustrative in nature and should not be relied upon unless confirmed by a topographic survey.

Plot Plan for Lot 44

MAUI LANI VMX(C-R) SUBDIVISION

			100.00 Lot Dimension		File Plan Lot No.: F.P. 2470, Lot 44		
			<div style="display: flex; align-items: center;"> <div style="margin-right: 5px;"> (W) (S) (E) Fire Hydrant Property Line Elevation Contour </div> </div>		Water, Sewer and Electric Service Connection Points		Tax Map Key: 3-8-07 : 151
					Street Address and Name:		
					Lot Size (Sq.Ft.): 10,021		
					Date: May 18, 2010		
Scale 1 in. = 30 ft.			Buyer's Signature _____ Date _____ Buyer's Signature _____ Date _____				
Letter	Description	Date					

V:\Projects\08proj\08003\dec2006\Plotplan\LOTS 41 THRU 50-00.dwg



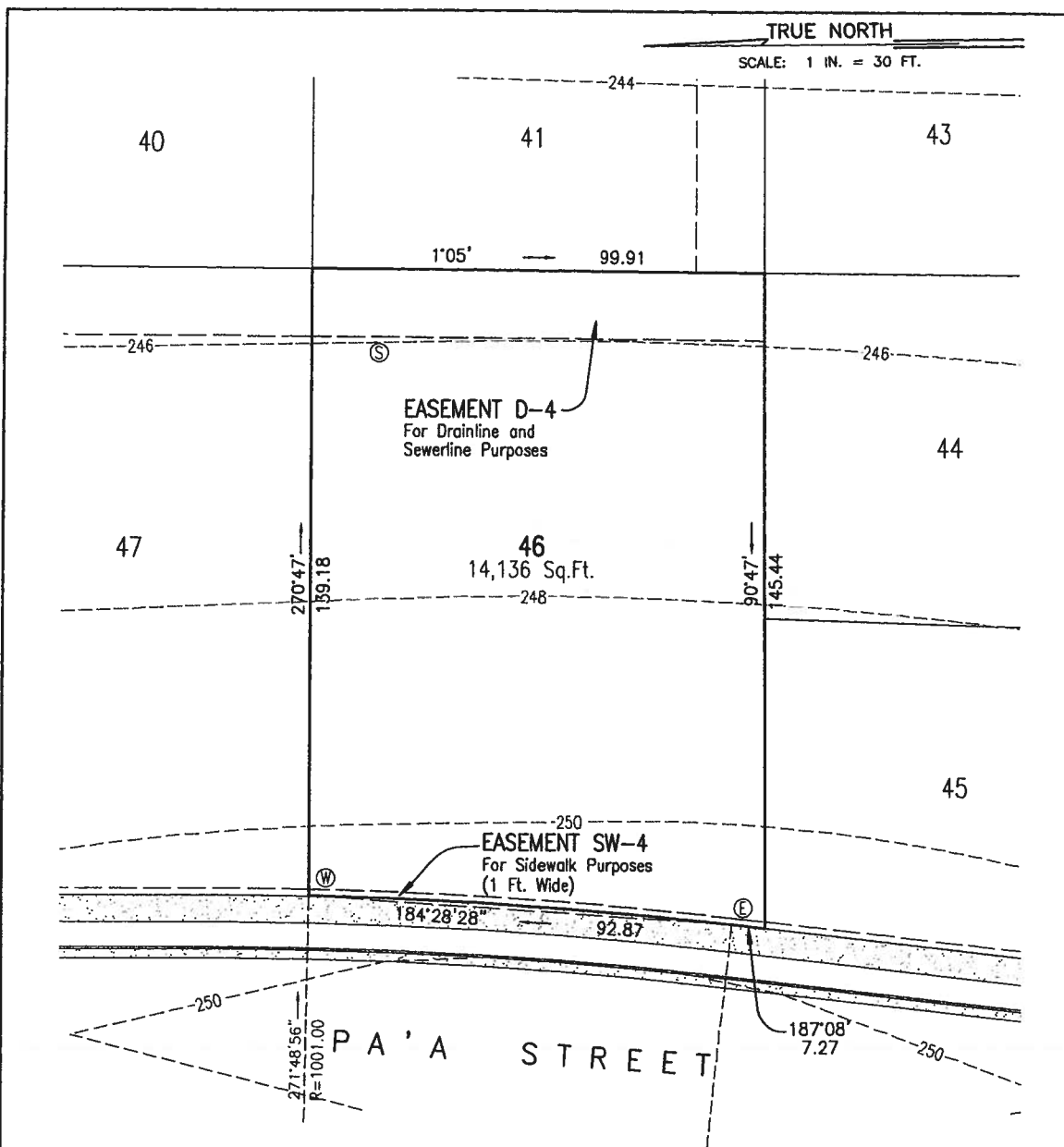
NOTE:

1. Maui Lani Village Center, Inc. reserves all rights to make such changes as are necessary in its sole judgement.
2. Building setbacks, FAR and other restrictions vary by use. See Maui County Code, Sec. 19.78.051.C.
3. Elevation contours depicted on this exhibit are illustrative in nature and should not be relied upon unless confirmed by a topographic survey.

Plot Plan for Lot 45 MAUI LANI VMX(C-R) SUBDIVISION

			100.00	Lot Dimension	File Plan Lot No.: F.P. 2470, Lot 45
			W S E	Water, Sewer and Electric Service Connection Points	Tax Map Key: 3-8-07 : 151
			⊕	Fire Hydrant	Street Address and Name:
			—	Property Line	Lot Size (Sq.Ft.): 8,569
			- - -	Elevation Contour	Date: May 18, 2010
			Scale	Buyer's Signature _____	Date _____
			1 in. = 30 ft.	Buyer's Signature _____	Date _____
Letter	Description	Date			

V:\Projdata\08proj\080003\dwg\2006\Plotplan\LOTS 41 THRU 50-00.dwg



NOTE:

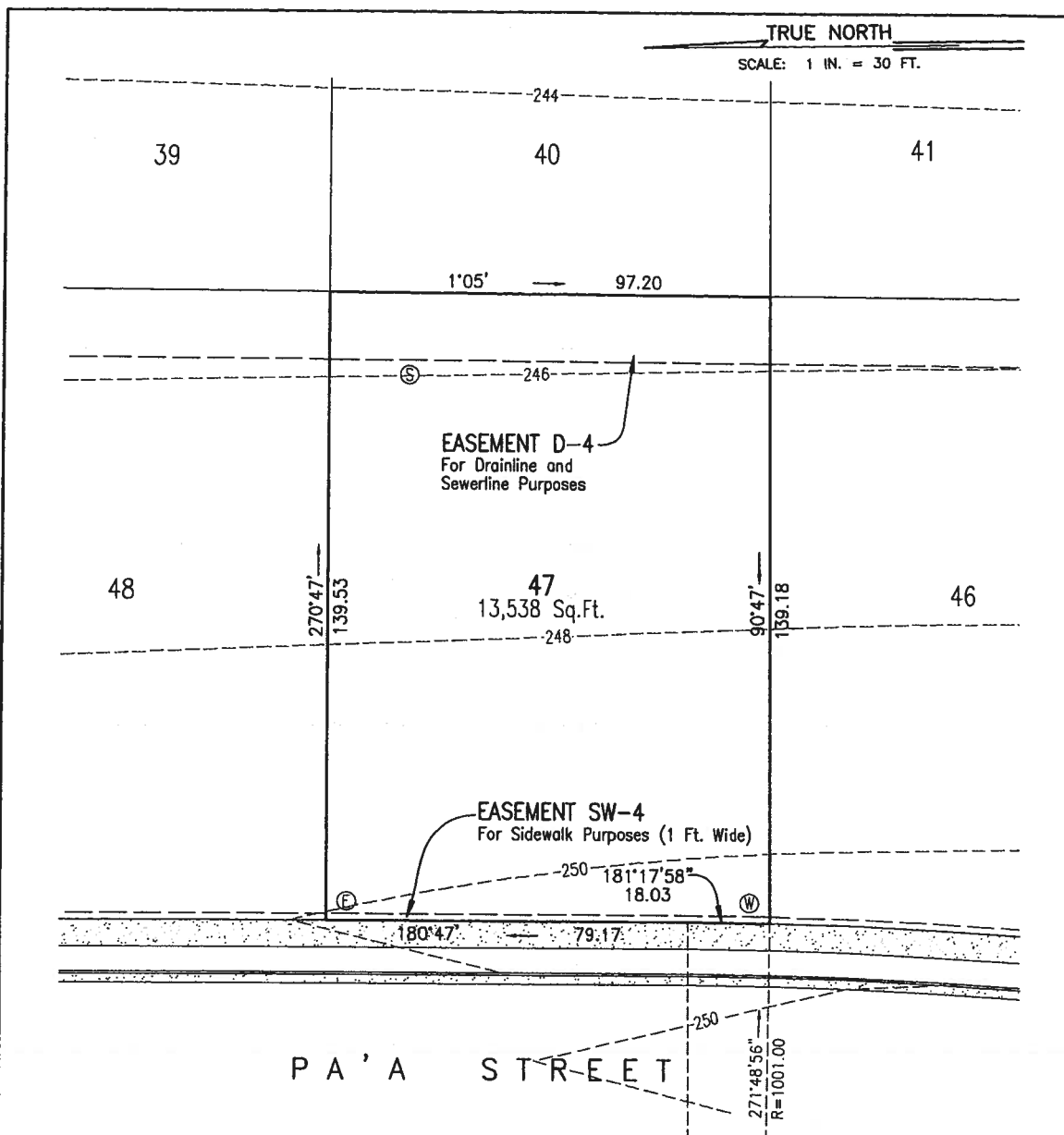
1. Maui Lani Village Center, Inc. reserves all rights to make such changes as are necessary in its sole judgement.
2. Building setbacks, FAR and other restrictions vary by use. See Maui County Code, Sec. 19.78.051.C.
3. Elevation contours depicted on this exhibit are illustrative in nature and should not be relied upon unless confirmed by a topographic survey.

Plot Plan for Lot 46

MAUI LANI VMX(C-R) SUBDIVISION

		100.00	Lot Dimension	File Plan Lot No.: F.P. 2470, Lot 46	
			Water, Sewer and Electric Service Connection Points Fire Hydrant Property Line Elevation Contour	Tax Map Key: 3-8-07 : 151 Street Address and Name: Lot Size (Sq.Ft.): 14,136 Date: May 18, 2010	
		Scale	Buyer's Signature _____ Date _____		
		1 in. = 30 ft.	Buyer's Signature _____ Date _____		
Letter	Description	Date			

V:\Providata\08proj\08003\dwg\2006\Plotplan\LOTS 41 THRU 50-00.dwg



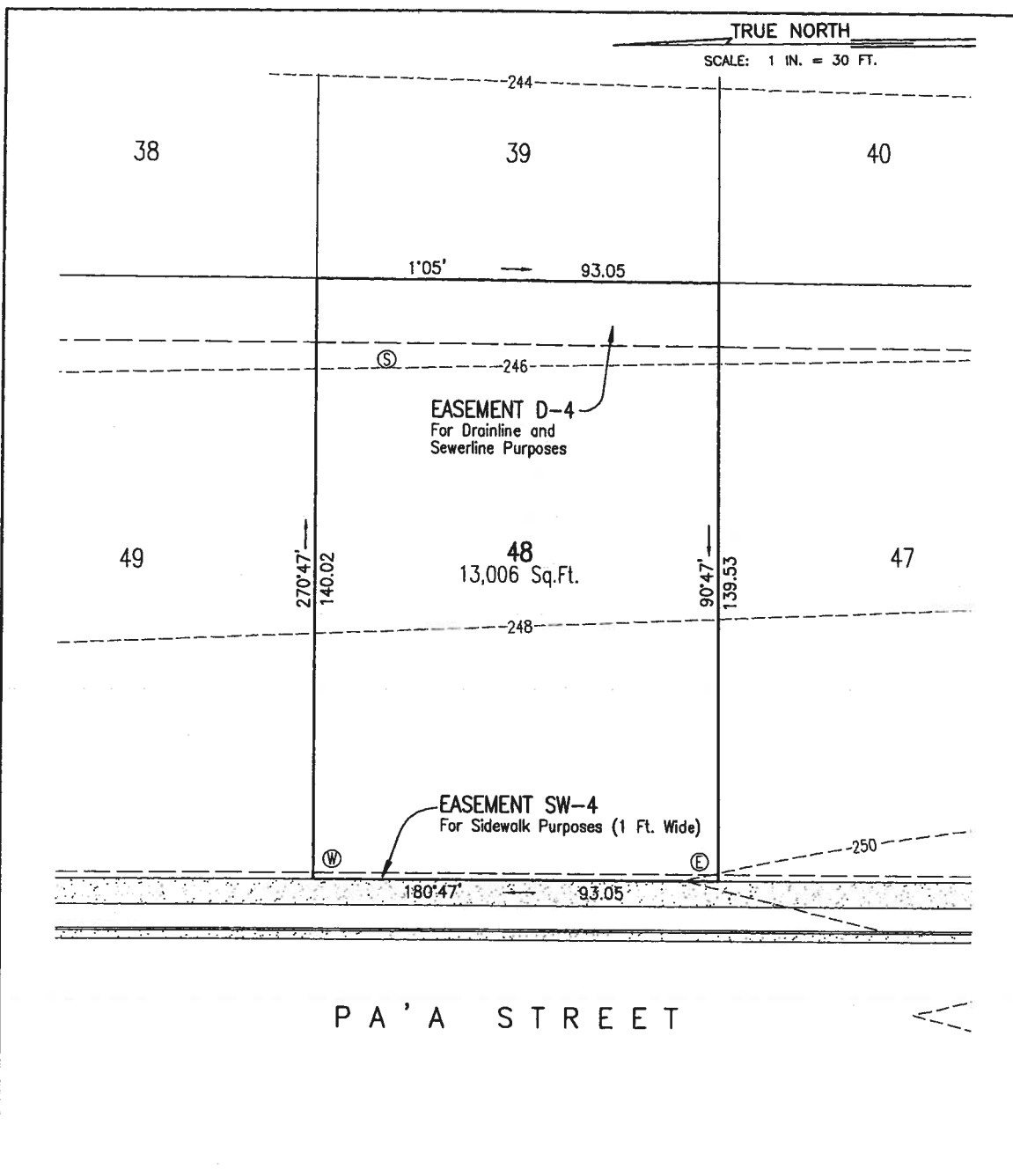
NOTE:

1. Maui Lani Village Center, Inc. reserves all rights to make such changes as are necessary in its sole judgement.
2. Building setbacks, FAR and other restrictions vary by use. See Maui County Code, Sec. 19.78.051.C.
3. Elevation contours depicted on this exhibit are illustrative in nature and should not be relied upon unless confirmed by a topographic survey.

Plot Plan for Lot 47 MAUI LANI VMX(C-R) SUBDIVISION

V:\Projdata\08proj\08003\dwg\2006\Plotplan\LOTS 41 THRU 50-00.dwg

			100.00	Lot Dimension	File Plan Lot No.: F.P. 2470, Lot 47	
			W S E 	Water, Sewer and Electric Service Connection Points	Tax Map Key: 3-8-07 : 151	
				Fire Hydrant	Street Address and Name:	
				Property Line	Lot Size (Sq.Ft.): 13,538	
				Elevation Contour	Date: May 18, 2010	
			Scale	Buyer's Signature	Date	
			1 in. = 30 ft.	Buyer's Signature	Date	
Letter	Description	Date				



NOTE:

1. Maui Lani Village Center, Inc. reserves all rights to make such changes as are necessary in its sole judgement.
2. Building setbacks, FAR and other restrictions vary by use. See Maui County Code, Sec. 19.78.051.C.
3. Elevation contours depicted on this exhibit are illustrative in nature and should not be relied upon unless confirmed by a topographic survey.

Plot Plan for Lot 48

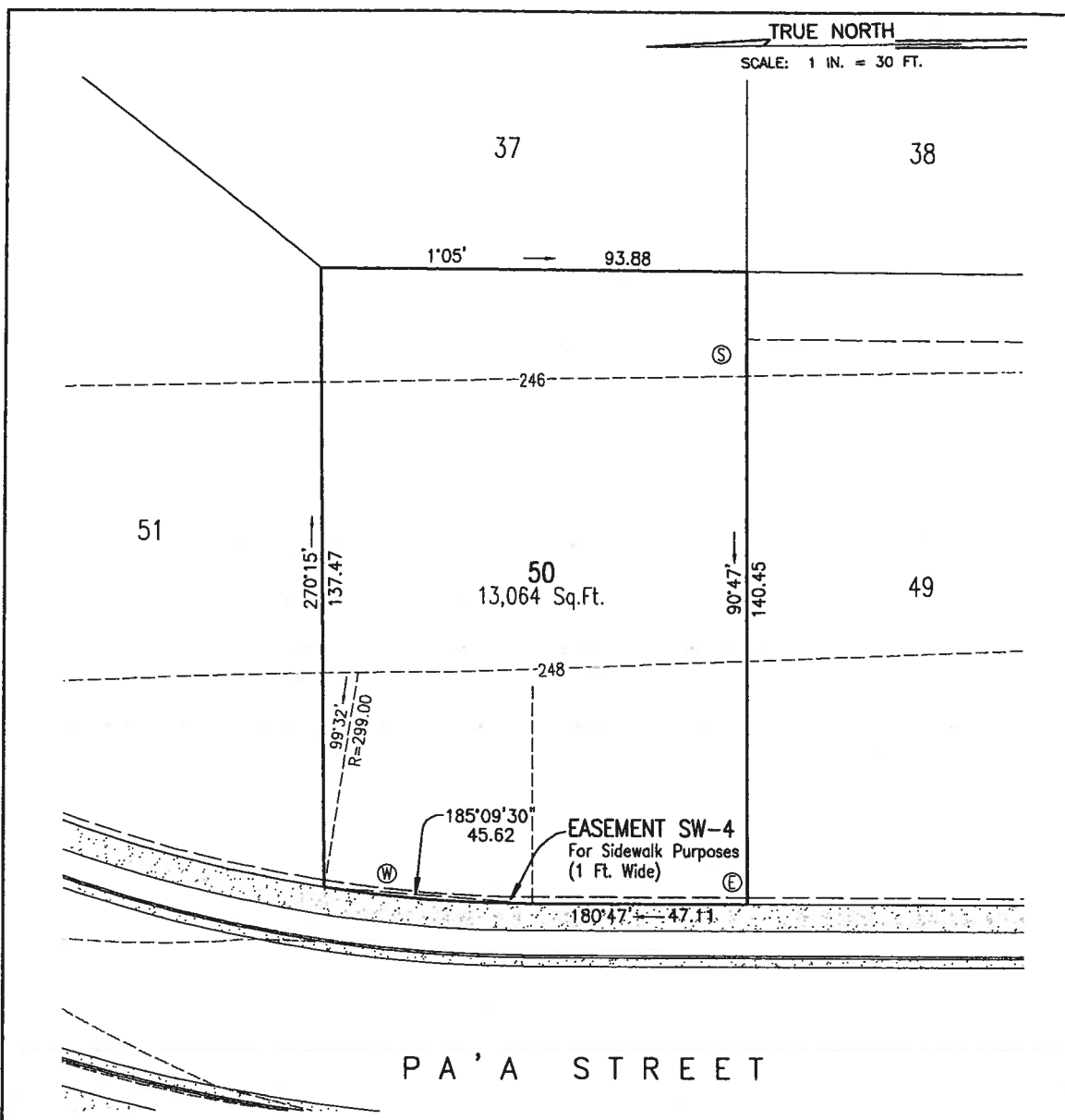
MAUI LANI VMX(C-R) SUBDIVISION

V:\Projects\06proj\08003\dec2006\Plotplan\LOTS 41 THRU 50-00.dwg

<p>100.00 Lot Dimension</p> <p>Ⓢ Ⓞ Ⓢ Ⓞ Water, Sewer and Electric Service Connection Points</p> <p>⊕ Fire Hydrant</p> <p>— Property Line</p> <p>- - - Elevation Contour</p>			File Plan Lot No.: F.P. 2470, Lot 48		
			Tax Map Key: 3-8-07 : 151		
			Street Address and Name:		
			Lot Size (Sq.Ft.): 13,006		
			Date: May 18, 2010		
<p>Scale</p> <p>1 in. = 30 ft.</p>			Buyer's Signature _____ Date _____		
			Buyer's Signature _____ Date _____		
Letter	Description	Date			



<div></div>			<div>100.00</div> <div>Lot Dimension</div> <div>Water, Sewer and Electric Service Connection Points</div> <div>Fire Hydrant</div> <div>Property Line</div> <div>Elevation Contour</div>		File Plan Lot No.: F.P. 2470, Lot 49	
					Tax Map Key. 3-8-07 : 151	
					Street Address and Name:	
					Lot Size (Sq.Ft.): 11,583	
					Date: May 18, 2010	
			Scale	1 in. = 30 ft.	Buyer's Signature _____ Date _____	
					Buyer's Signature _____ Date _____	
Letter	Description	Date			Buyer's Signature _____ Date _____	



NOTE:

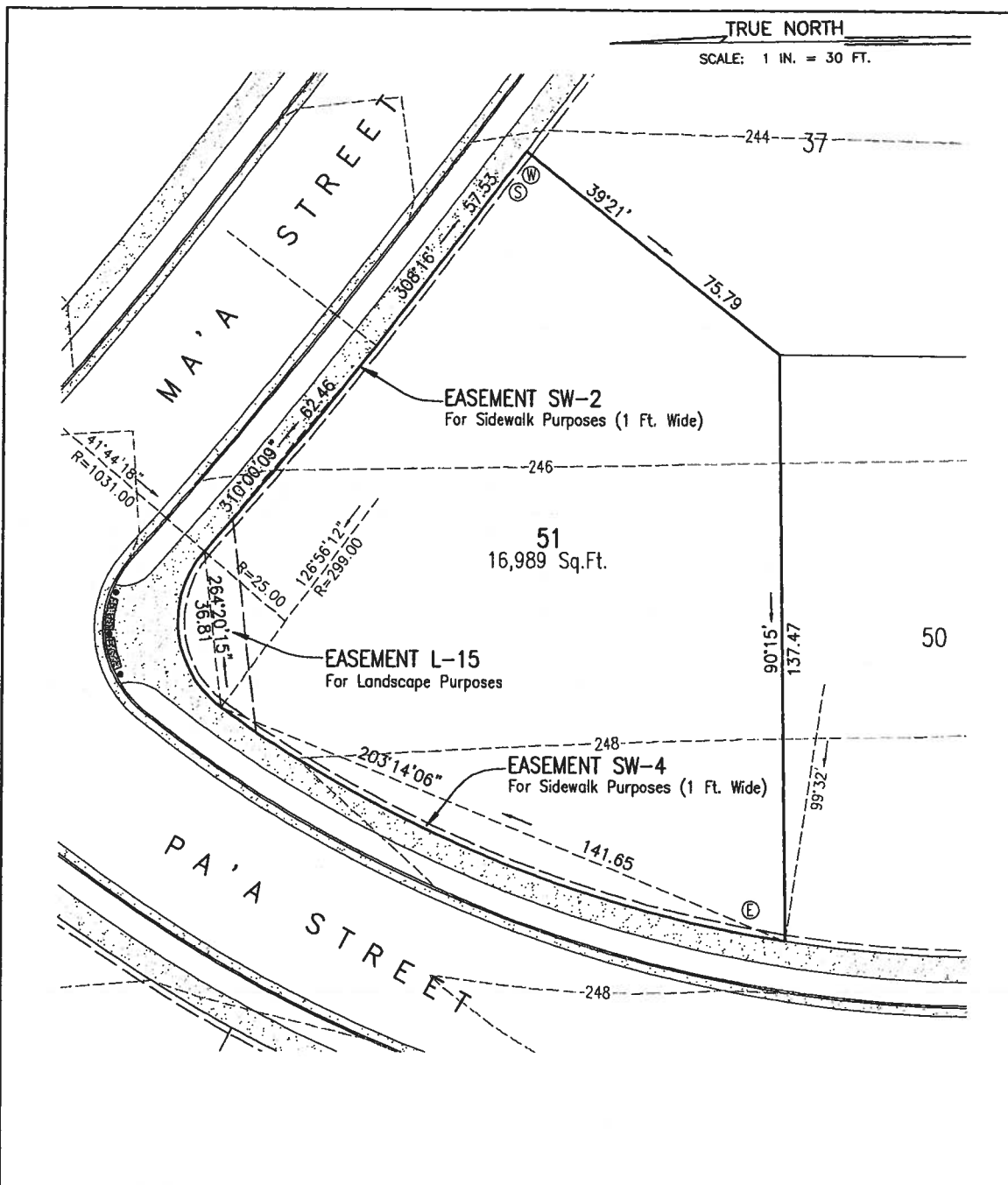
1. Maui Lani Village Center, Inc. reserves all rights to make such changes as are necessary in its sole judgement.
2. Building setbacks, FAR and other restrictions vary by use. See Maui County Code, Sec. 19.78.051.C.
3. Elevation contours depicted on this exhibit are illustrative in nature and should not be relied upon unless confirmed by a topographic survey.

Plot Plan for Lot 50

MAUI LANI VMX(C-R) SUBDIVISION

			100.00 Lot Dimension		File Plan Lot No.: F.P. 2470, Lot 50	
			(W)(S)(E) Water, Sewer and Electric Service Connection Points Fire Hydrant Property Line Elevation Contour		Tax Map Key: 3-8-07 : 151	
					Street Address and Name:	
					Lot Size (Sq.Ft.): 13,064	
Scale 1 in. = 30 ft.			Buyer's Signature _____ Date _____			
			Buyer's Signature _____ Date _____			
Letter	Description	Date				

V:\Projdata\08proj\08003\dwg\2006\Plotplan\LOTS 41 THRU 50-00.dwg

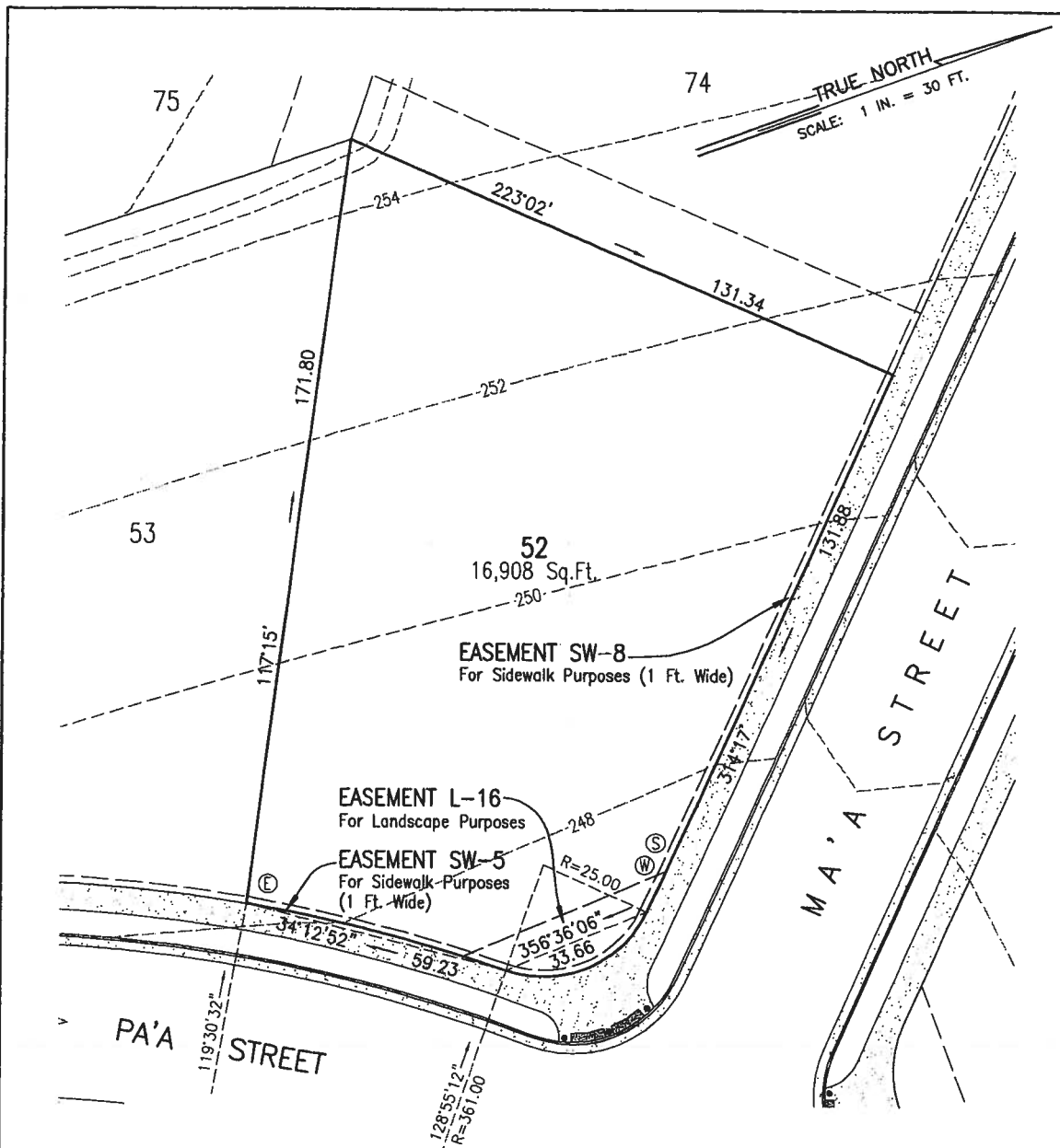


NOTE:

1. Maui Lani Village Center, Inc. reserves all rights to make such changes as are necessary in its sole judgement.
2. Building setbacks, FAR and other restrictions vary by use. See Maui County Code, Sec. 19.78.051.C.
3. Elevation contours depicted on this exhibit are illustrative in nature and should not be relied upon unless confirmed by a topographic survey.

Plot Plan for Lot 51 MAUI LANI VMX(C-R) SUBDIVISION

			100.00	Lot Dimension	File Plan Lot No.: F.P. 2470, Lot 51	
			 	Water, Sewer and Electric Service Connection Points Fire Hydrant Property Line Elevation Contour	Tax Map Key: 3-8-07 : 151 Street Address and Name: Lot Size (Sq.Ft.): 16,989 Date: June 10, 2010	
			Scale	Buyer's Signature	Date	
			1 in. = 30 ft.	Buyer's Signature	Date	
Letter	Description	Date				



NOTE:

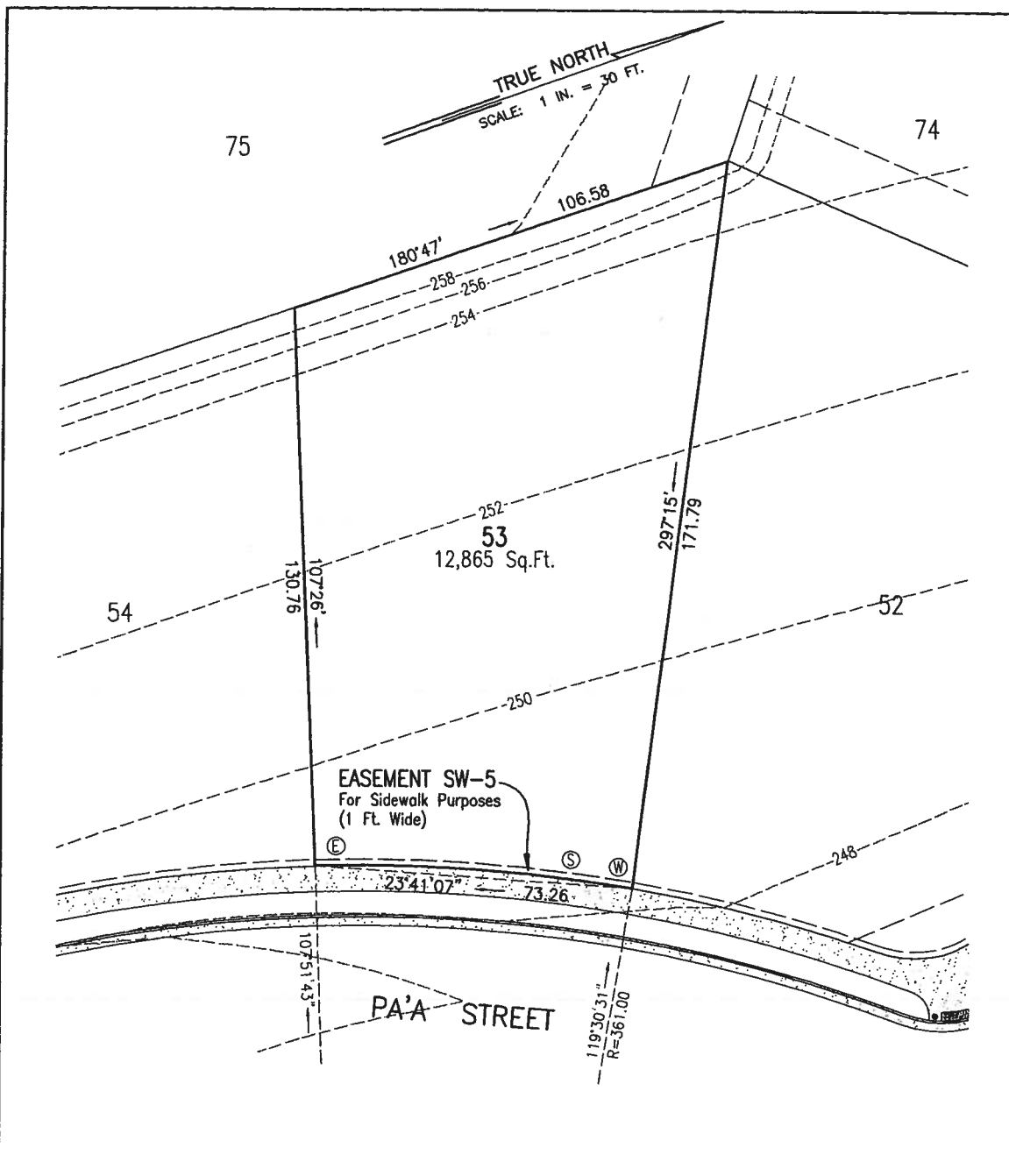
1. Maui Lani Village Center, Inc. reserves all rights to make such changes as are necessary in its sole judgement.
2. Building setbacks, FAR and other restrictions vary by use. See Maui County Code, Sec. 19.78.051.C.
3. Elevation contours depicted on this exhibit are illustrative in nature and should not be relied upon unless confirmed by a topographic survey.

Plot Plan for Lot 52

MAUI LANI VMX(C-R) SUBDIVISION

V:\Projdata\08proj\08003\dwg\2006\Plotplan\LOTS 51 THRU 50-00.dwg

			100.00	Lot Dimension	File Plan Lot No.: F.P. 2470, Lot 52	
			 	Water, Sewer and Electric Service Connection Points Fire Hydrant Property Line Elevation Contour	Tax Map Key: 3-8-07 : 151 Street Address and Name: Lot Size (Sq.Ft.): 16,908 Date: June 10, 2010	
			Scale	Buyer's Signature	Date	
			1 in. = 30 ft.	Buyer's Signature	Date	
Letter	Description	Date				



NOTE:

1. Maui Lani Village Center, Inc. reserves all rights to make such changes as are necessary in its sole judgement.
2. Building setbacks, FAR and other restrictions vary by use. See Maui County Code, Sec. 19.78.051.C.
3. Elevation contours depicted on this exhibit are illustrative in nature and should not be relied upon unless confirmed by a topographic survey.

Plot Plan for Lot 53

MAUI LANI VMX(C-R) SUBDIVISION

V:\Project\08\pca\08003\dwg\2006\Plotplan\LOTS 51 THRU 60-00.dwg

			100.00 Lot Dimension (W)(S)(E) Water, Sewer and Electric Service Connection Points Fire Hydrant Property Line Elevation Contour		File Plan Lot No.: F.P. 2470, Lot 53	
			Tax Map Key: 3-8-07 : 151			
					Street Address and Name:	
					Lot Size (Sq.Ft.): 12,865	
					Date: May 18, 2010	
			Scale 1 in. = 30 ft.		Buyer's Signature _____ Date _____	
					Buyer's Signature _____ Date _____	
Letter	Description	Date				

SCALE: 1 IN. = 30 FT.

180°47' 106.09

258
256
254
252
250
248
246
244
242
240
238
236
234
232
230
228
226
224
222
220
218
216
214
212
210
208
206
204
202
200
198
196
194
192
190
188
186
184
182
180
178
176
174
172
170
168
166
164
162
160
158
156
154
152
150
148
146
144
142
140
138
136
134
132
130
128
126
124
122
120
118
116
114
112
110
108
106
104
102
100
98
96
94
92
90
88
86
84
82
80
78
76
74
72
70
68
66
64
62
60
58
56
54
52
50
48
46
44
42
40
38
36
34
32
30
28
26
24
22
20
18
16
14
12
10
8
6
4
2
0

55

92°18' 111.05

54
10,549 Sq.Ft.

287°26' 130.76

53

EASEMENT SW-5
For Sidewalk Purposes
(1 Ft. Wide)

12°03'40"

72.97

96°15'37" R=361.00

107°51'43"

PA ' A

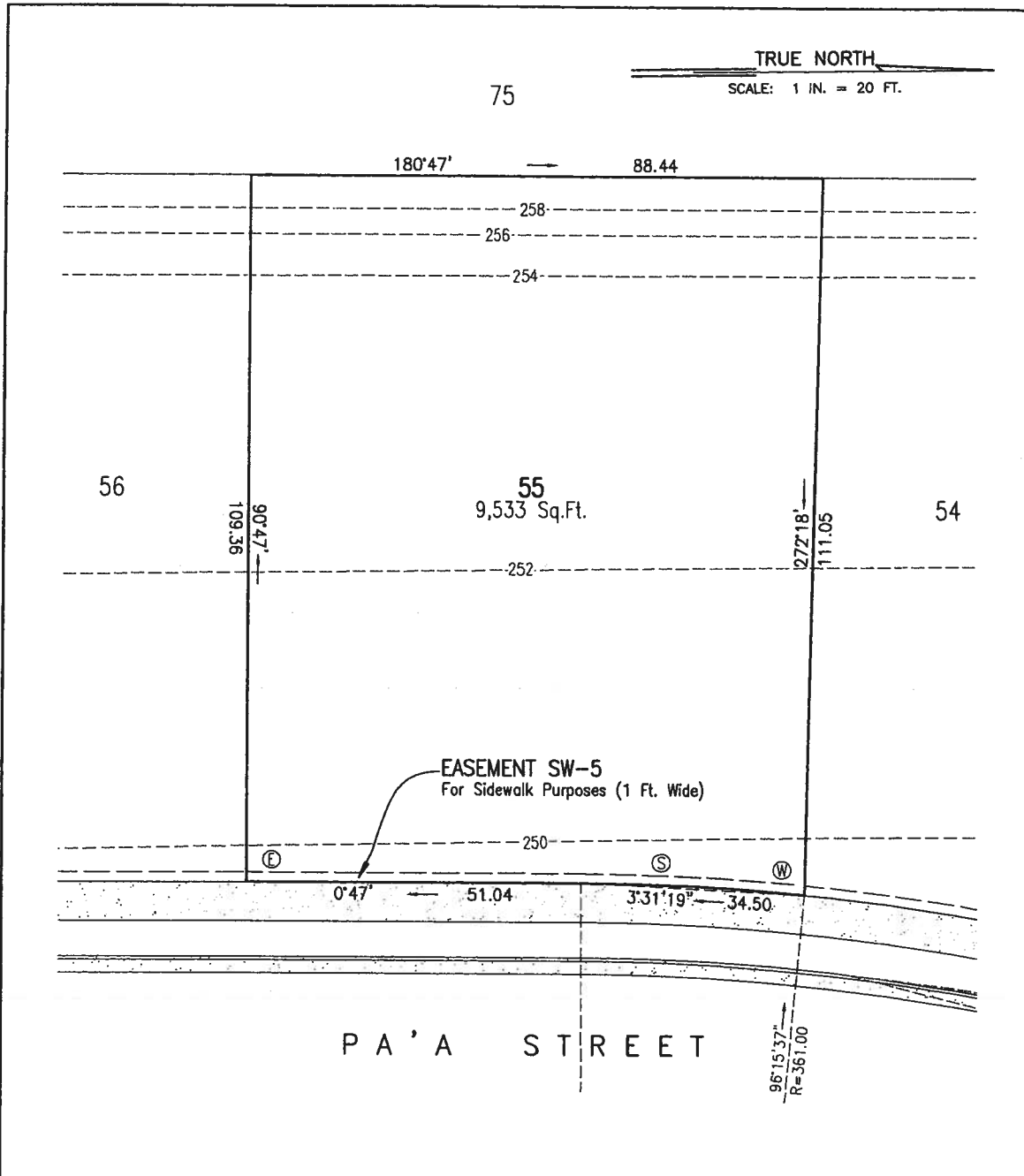
STREET

1. Maui Lani Village Center, Inc. reserves all rights to make such changes as are necessary in its sole judgement.
2. Building setbacks, FAR and other restrictions vary by use. See Maui County Code, Sec. 19.78.051.C.
3. Elevation contours depicted on this exhibit are illustrative in nature and should not be relied upon unless confirmed by a topographic survey.

Plot Plan for Lot 54
MAUI LANI VMX(C-R) SUBDIVISION

			100.00	Lot Dimension	File Plan Lot No.: F.P. 2470, Lot 54
				Water, Sewer and Electric Service Connection Points	Tax Map Key: 3-8-07 : 151
				Fire Hydrant	Street Address and Name:
				Property Line	Lot Size (Sq.Ft.): 10,549
				Elevation Contour	Date: May 18, 2010
			Scale	Buyer's Signature _____ Date _____	
			1 in. = 30 ft.	Buyer's Signature _____ Date _____	
Letter	Description	Date			

\\Projdata\08proj\08003\dwg2006\Plotplan\LOTS 51 THRU 60-00.dwg



NOTE:

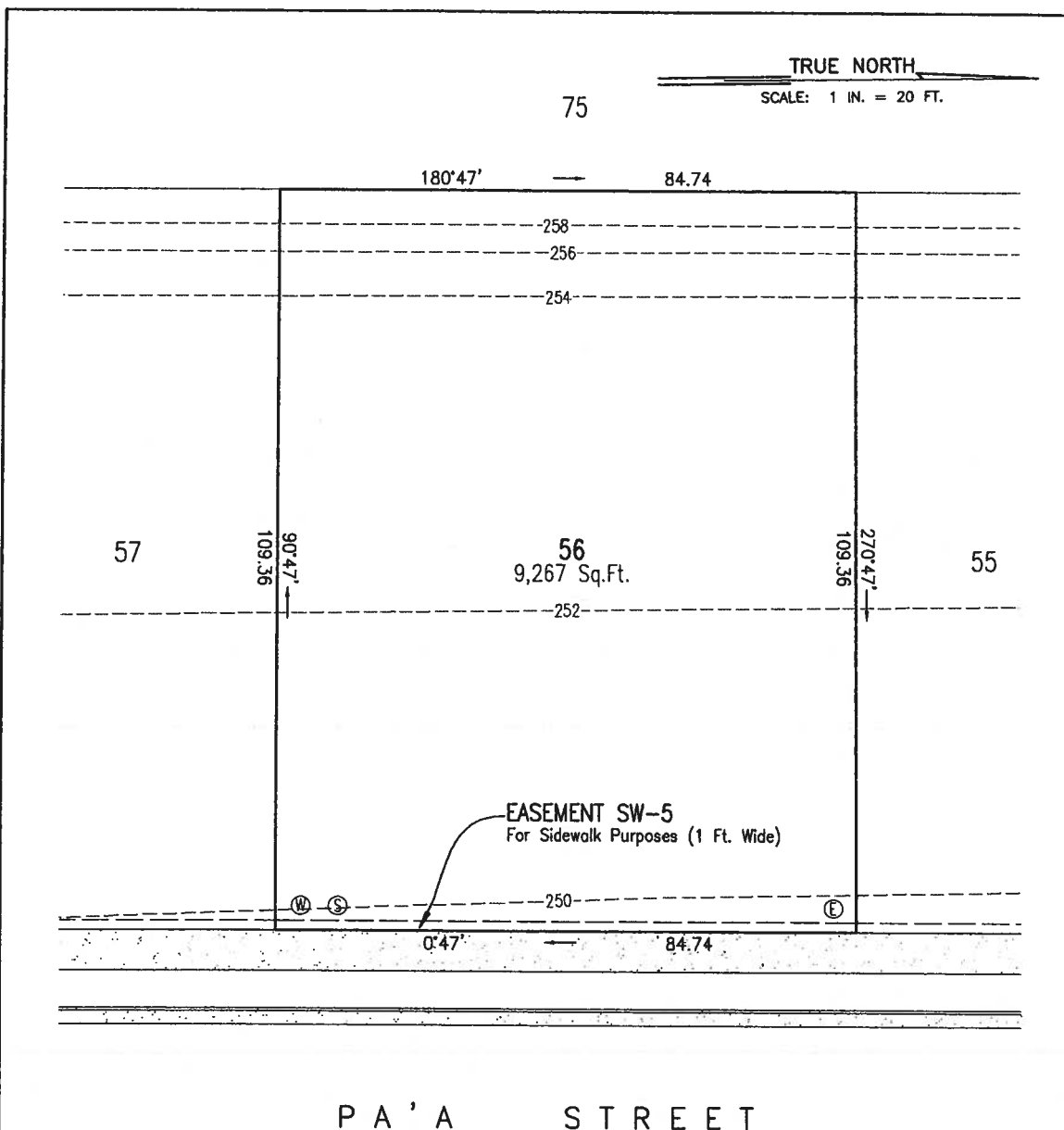
1. Maui Lani Village Center, Inc. reserves all rights to make such changes as are necessary in its sole judgement.
2. Building setbacks, FAR and other restrictions vary by use. See Maui County Code, Sec. 19.78.051.C.
3. Elevation contours depicted on this exhibit are illustrative in nature and should not be relied upon unless confirmed by a topographic survey.

Plot Plan for Lot 55

MAUI LANI VMX(C-R) SUBDIVISION

			100.00	Lot Dimension	File Plan Lot No.: F.P. 2470, Lot 55
			W S E	Water, Sewer and Electric Service Connection Points	Tax Map Key: 3-8-07 : 151
			⊕	Fire Hydrant	Street Address and Name:
			—	Property Line	Lot Size (Sq.Ft.): 9,533
			---	Elevation Contour	Date: May 18, 2010
			Scale	Buyer's Signature _____	Date _____
			1 in. = 20 ft.	Buyer's Signature _____	Date _____
Letter	Description	Date			

V:\Prd\data\08proj\080003\dwg\2006\Plotplan\LOTS 51 THRU 50-00.dwg



NOTE:

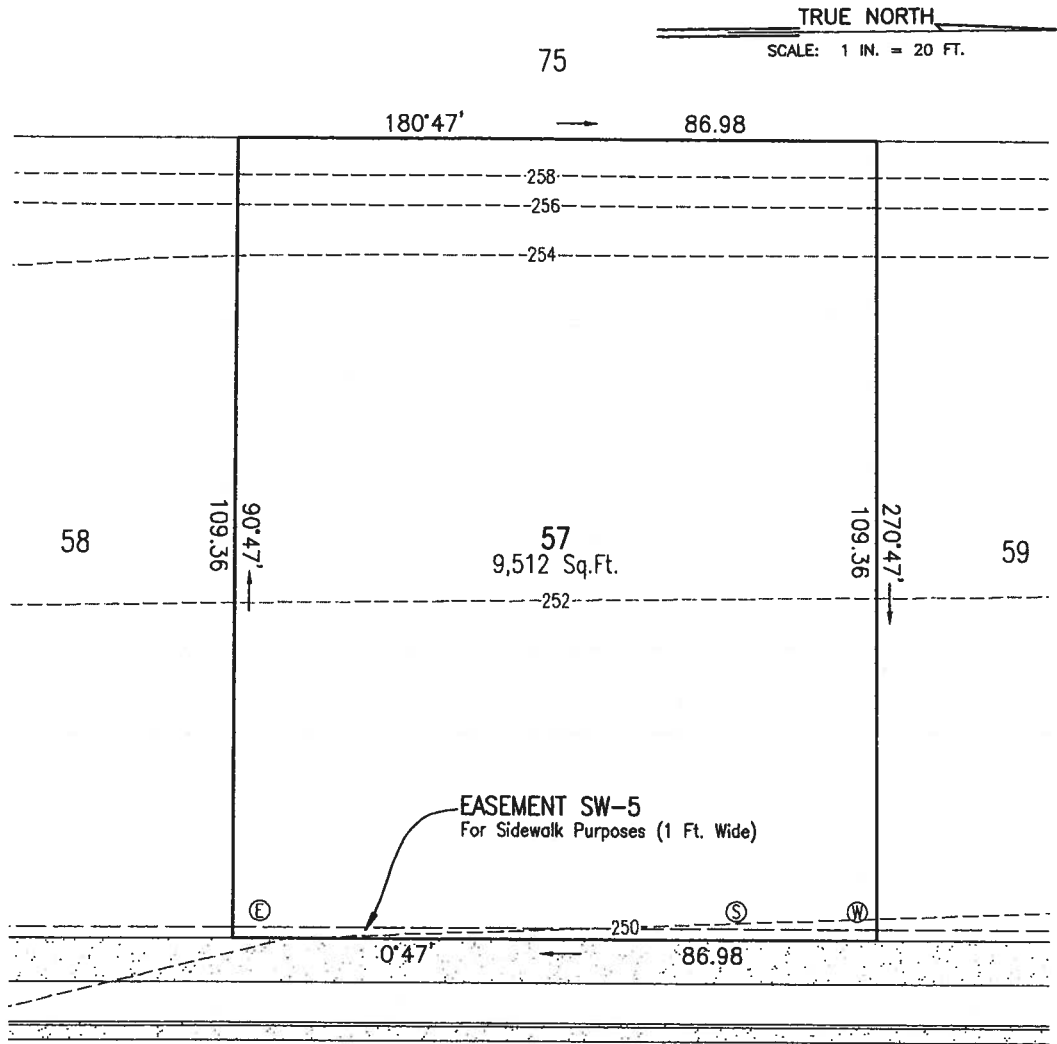
1. Maui Lani Village Center, Inc. reserves all rights to make such changes as are necessary in its sole judgement.
2. Building setbacks, FAR and other restrictions vary by use. See Maui County Code, Sec. 19.78.051.C.
3. Elevation contours depicted on this exhibit are illustrative in nature and should not be relied upon unless confirmed by a topographic survey.

Plot Plan for Lot 56

MAUI LANI VMX(C-R) SUBDIVISION

V:\Prodata\08proj\08003\dec2006\Plotplan\LOTS 51 THRU 56-00.dwg

			100.00 Lot Dimension Water, Sewer and Electric Service Connection Points Fire Hydrant Property Line Elevation Contour		File Plan Lot No.: F.P. 2470, Lot 56 Tax Map Key: 3-8-07 : 151 Street Address and Name: Lot Size (Sq.Ft.): 9,267 Date: May 18, 2010	
			Scale 1 in. = 20 ft.		Buyer's Signature _____ Date _____ Buyer's Signature _____ Date _____	
Letter	Description	Date				



P A ' A S T R E E T

NOTE:

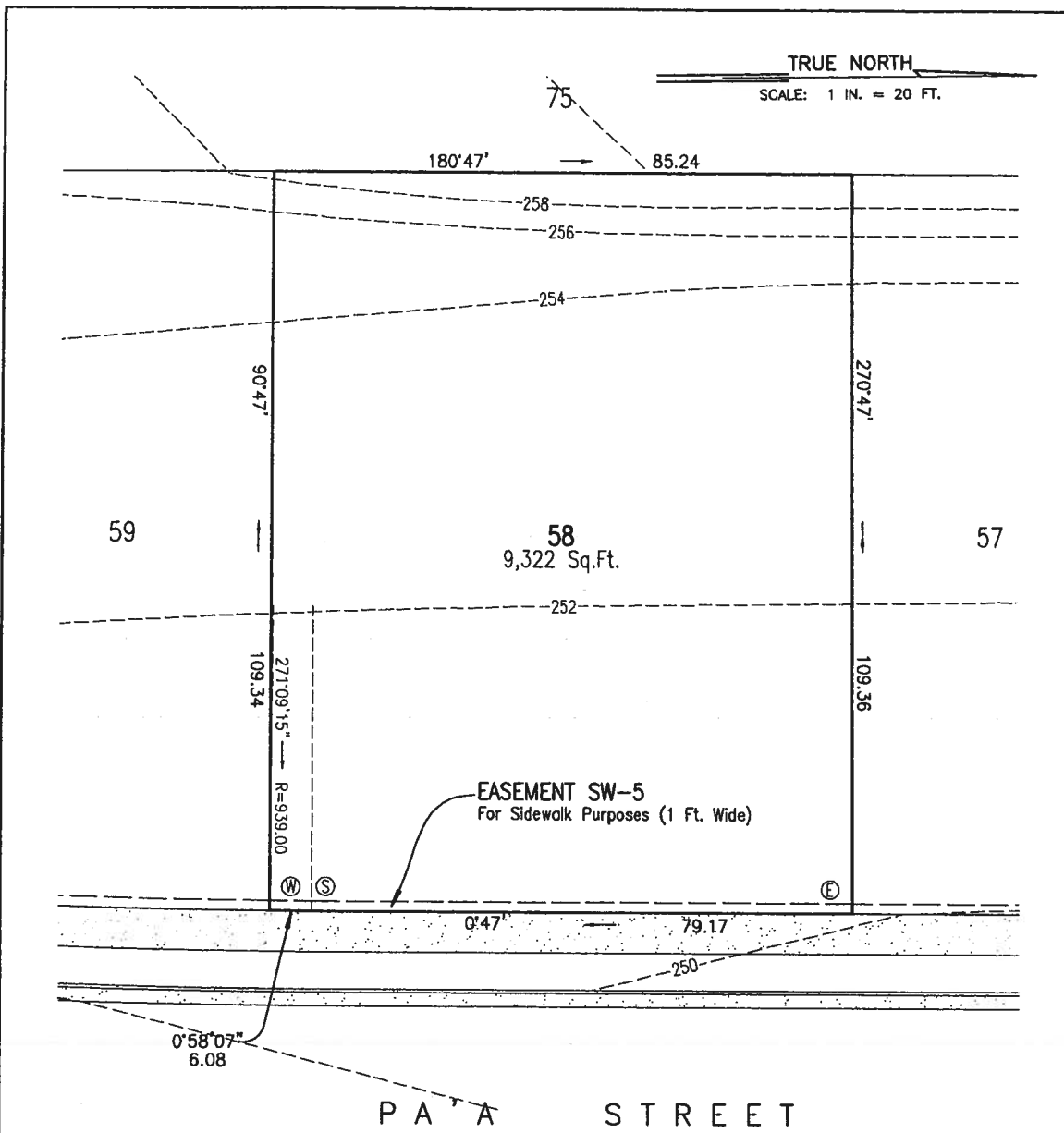
1. Maui Lani Village Center, Inc. reserves all rights to make such changes as are necessary in its sole judgement.
2. Building setbacks, FAR and other restrictions vary by use. See Maui County Code, Sec. 19.78.051.C.
3. Elevation contours depicted on this exhibit are illustrative in nature and should not be relied upon unless confirmed by a topographic survey.

Plot Plan for Lot 57

MAUI LANI VMX(C-R) SUBDIVISION

			100.00 Lot Dimension (W) (S) (E) Water, Sewer and Electric Service Connection Points Fire Hydrant Property Line Elevation Contour	File Plan Lot No.: F.P. 2470, Lot 57 Tax Map Key: 3-8-07 : 151 Street Address and Name: Lot Size (Sq.Ft.): 9,512 Date: May 18, 2010	
			Scale 1 in. = 20 ft.	Buyer's Signature _____ Date _____ Buyer's Signature _____ Date _____	
Letter	Description	Date			

V:\Projdata\08proj\08003\dwg2006\Plotplan\LOTS 51 THRU 60-00.dwg



NOTE:

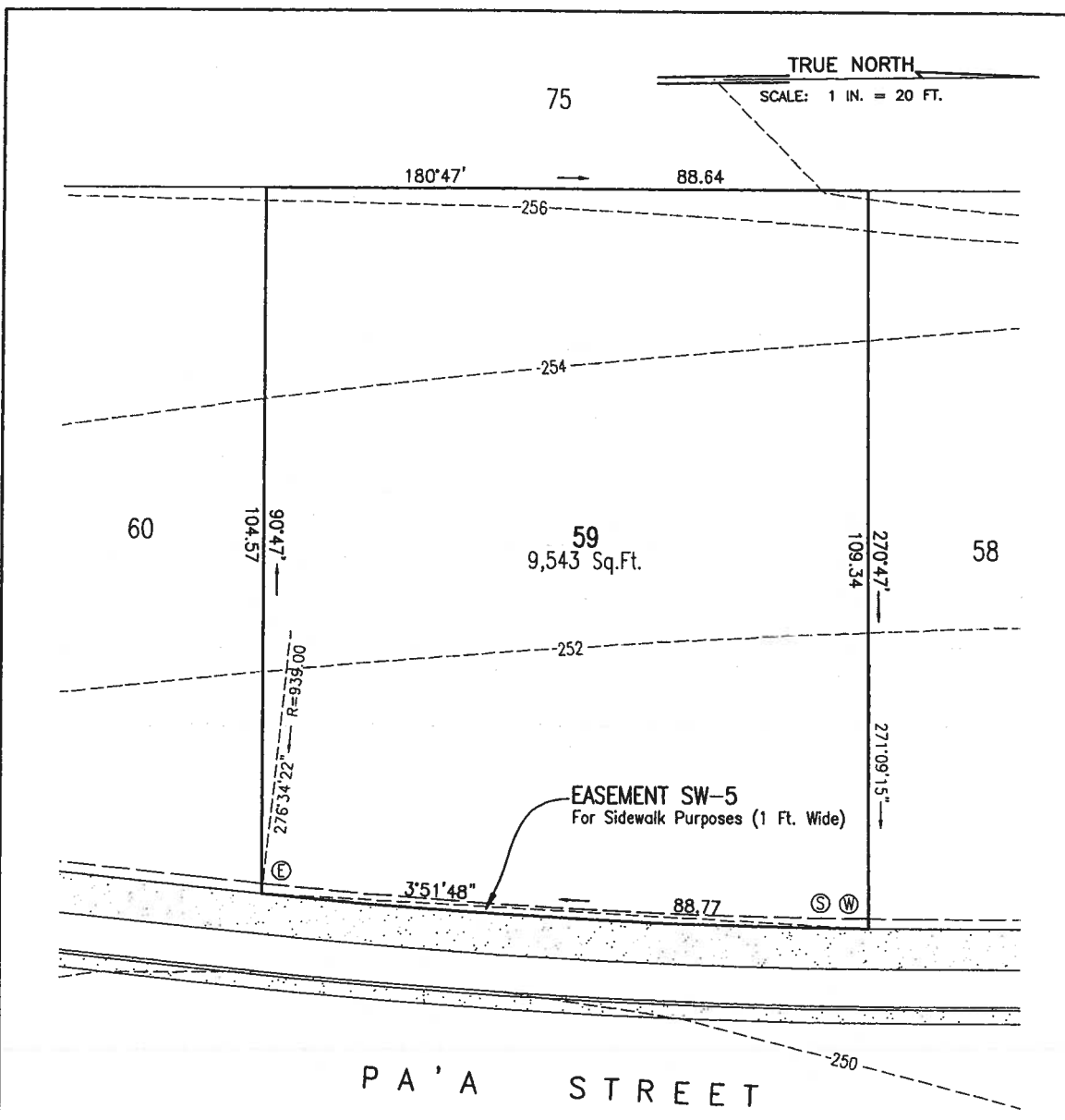
1. Maui Lani Village Center, Inc. reserves all rights to make such changes as are necessary in its sole judgement.
2. Building setbacks, FAR and other restrictions vary by use. See Maui County Code, Sec. 19.78.051.C.
3. Elevation contours depicted on this exhibit are illustrative in nature and should not be relied upon unless confirmed by a topographic survey.

Plot Plan for Lot 58

MAUI LANI VMX(C-R) SUBDIVISION

			100.00	Lot Dimension	File Plan Lot No.: F.P. 2470, Lot 58	
			W S E 	Water, Sewer and Electric Service Connection Points	Tax Map Key: 3-8-07 : 151	
				Fire Hydrant	Street Address and Name:	
				Property Line	Lot Size (Sq.Ft.): 9,322	
				Elevation Contour	Date: May 18, 2010	
			Scale	Buyer's Signature _____ Date _____		
			1 in. = 20 ft.			
Letter	Description	Date	Buyer's Signature _____ Date _____			

V:\Proje\08\080003\080003.dwg 2008/15 THRU 60-00.dwg



NOTE:

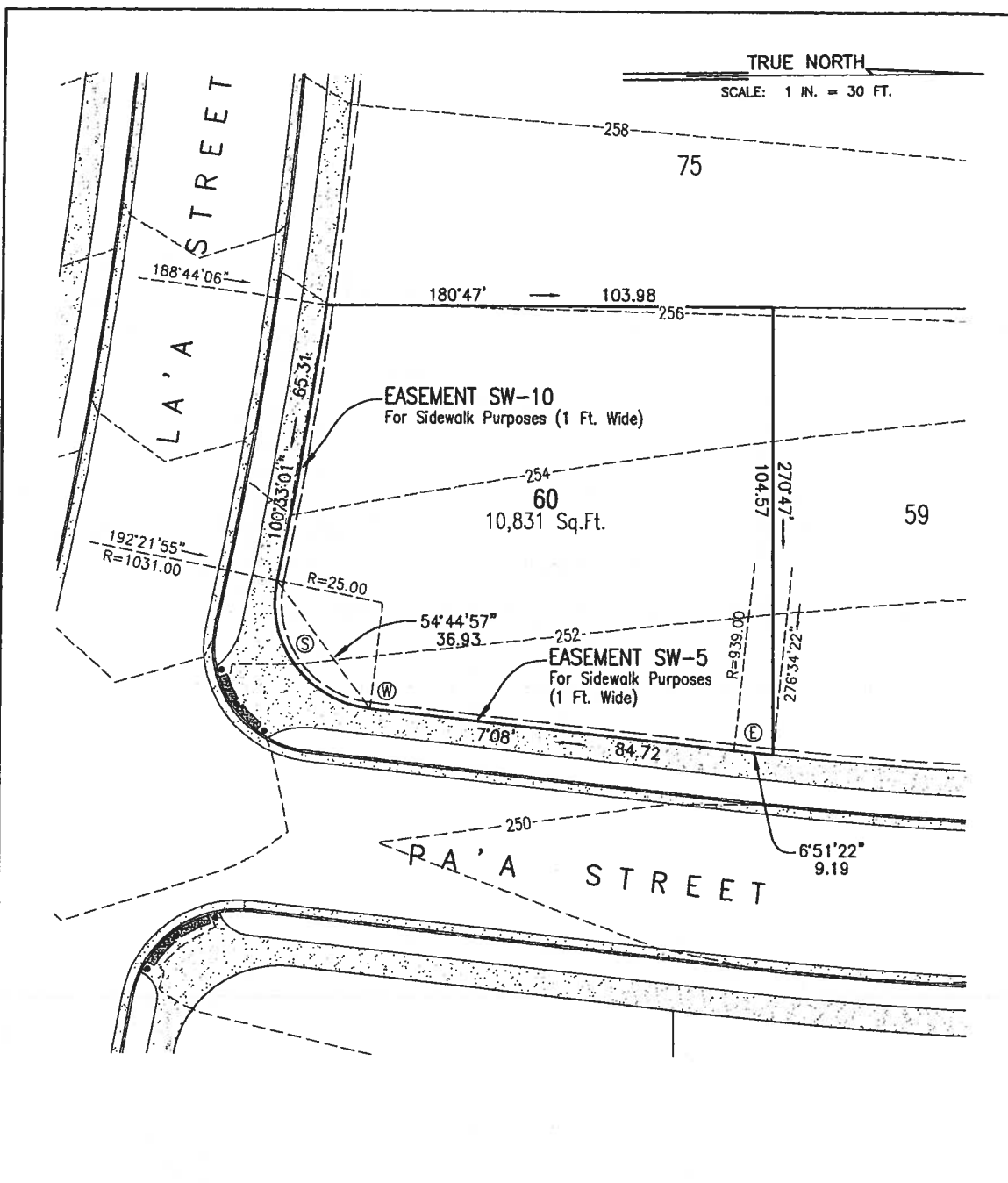
1. Maui Lani Village Center, Inc. reserves all rights to make such changes as are necessary in its sole judgement.
2. Building setbacks, FAR and other restrictions vary by use. See Maui County Code, Sec. 19.78.051.C.
3. Elevation contours depicted on this exhibit are illustrative in nature and should not be relied upon unless confirmed by a topographic survey.

Plot Plan for Lot 59

MAUI LANI VMX(C-R) SUBDIVISION

			100.00	Lot Dimension	File Plan Lot No.: F.P. 2470, Lot 59
			(W) (S) (E) 	Water, Sewer and Electric Service Connection Points Fire Hydrant Property Line Elevation Contour	Tax Map Key: 3-8-07 : 151 Street Address and Name: Lot Size (Sq.Ft.): 9,543 Date: May 18, 2010
			Scale	Buyer's Signature _____	Date _____
			1 in. = 20 ft.	Buyer's Signature _____	Date _____
Letter	Description	Date			

V:\Projdata\08proj\08003\dwg\2006\Plotplan\LOTS 51 THRU 60-00.dwg



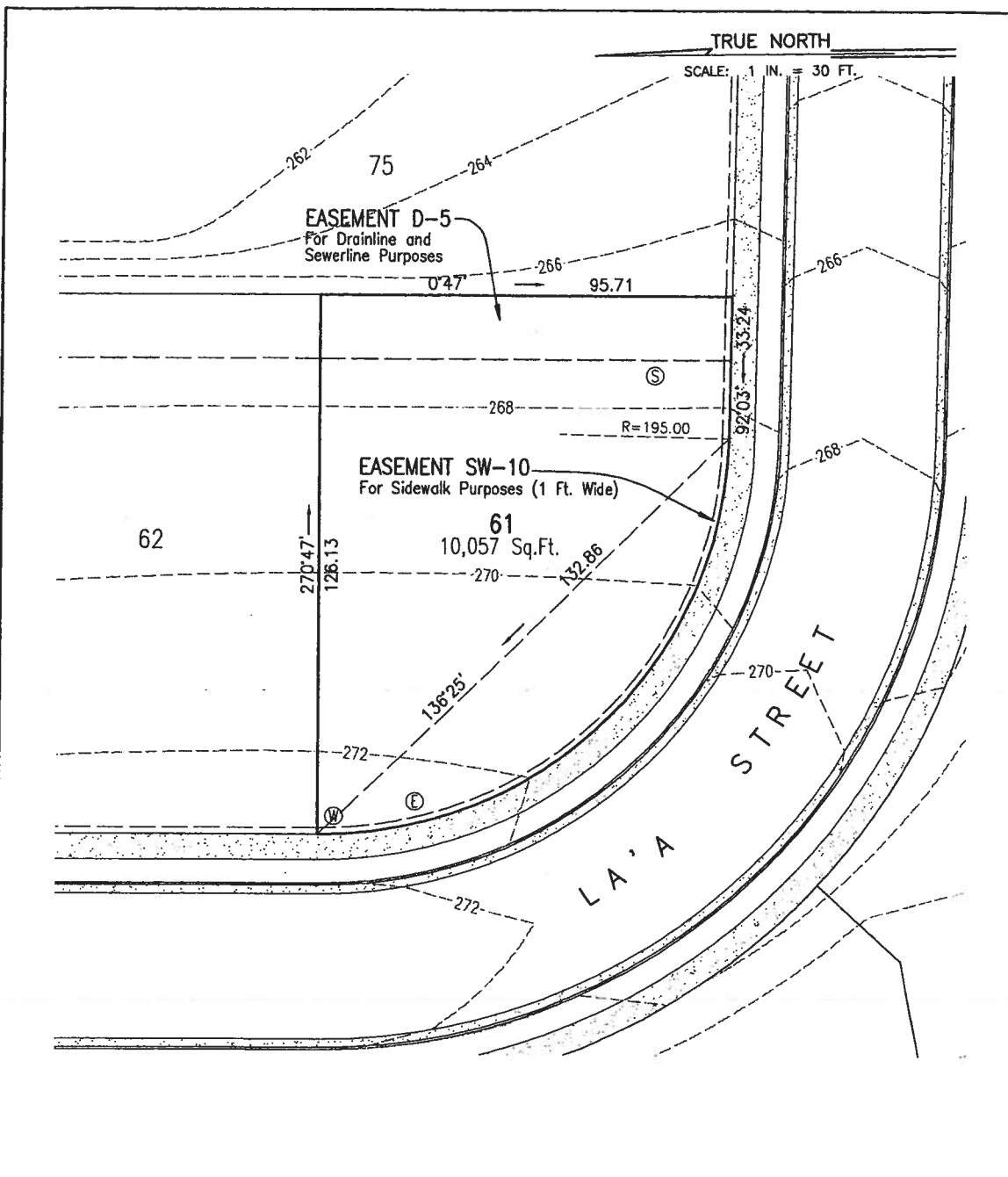
NOTE:

1. Maui Lani Village Center, Inc. reserves all rights to make such changes as are necessary in its sole judgement.
2. Building setbacks, FAR and other restrictions vary by use. See Maui County Code, Sec. 19.78.051.C.
3. Elevation contours depicted on this exhibit are illustrative in nature and should not be relied upon unless confirmed by a topographic survey.

Plot Plan for Lot 60 MAUI LANI VMX(C-R) SUBDIVISION

			100.00	Lot Dimension	File Plan Lot No.: F.P. 2470, Lot 70		
			(W) (S) (E) 		Water, Sewer and Electric Service Connection Points		Tax Map Key: 3-8-07 : 151
					Fire Hydrant		Street Address and Name:
					Property Line		Lot Size (Sq.Ft.): 10,831
					Elevation Contour		Date: May 18, 2010
			Scale	Buyer's Signature _____	Date _____		
			1 in. = 30 ft.	Buyer's Signature _____	Date _____		
Letter	Description	Date					

V:\Prodata\08proj\08003\desc2006\Plotplan\LOTS 51 THRU 60-00.dwg



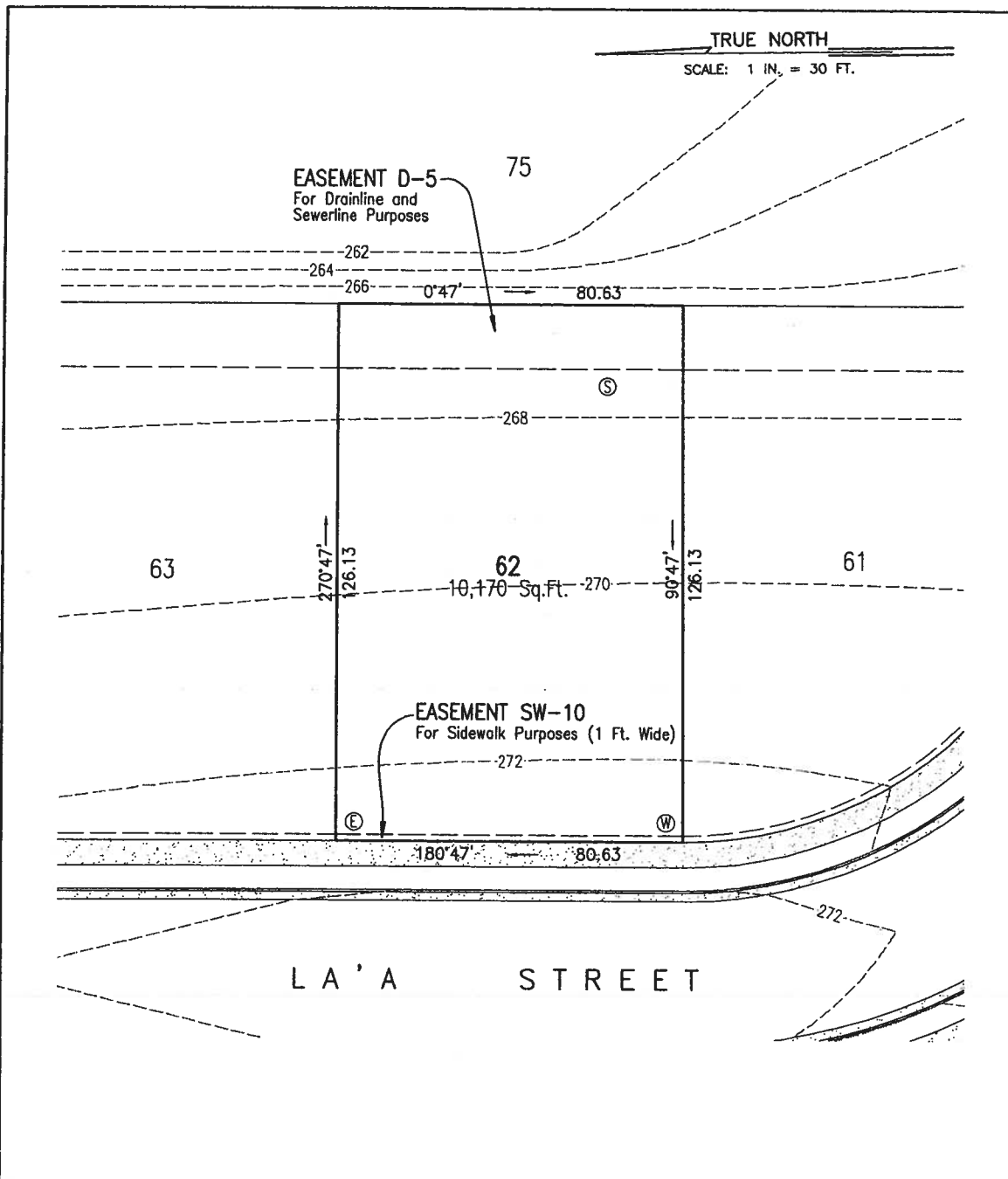
NOTE:

1. Maui Lani Village Center, Inc. reserves all rights to make such changes as are necessary in its sole judgement.
2. Building setbacks, FAR and other restrictions vary by use. See Maui County Code, Sec. 19.78.051.C.
3. Elevation contours depicted on this exhibit are illustrative in nature and should not be relied upon unless confirmed by a topographic survey.

Plot Plan for Lot 61 MAUI LANI VMX(C-R) SUBDIVISION

			100.00	Lot Dimension	File Plan Lot No.: F.P. 2470, Lot 61	
			W S E	Water, Sewer and Electric Service Connection Points	Tax Map Key: 3-8-07 : 151	
			⊕	Fire Hydrant	Street Address and Name:	
			—	Property Line	Lot Size (Sq.Ft.): 10,057	
			---	Elevation Contour	Date: June 10, 2010	
			Scale 1 in. = 30 ft.	Buyer's Signature _____ Date _____ Buyer's Signature _____ Date _____		
Letter	Description	Date				

V:\Projects\08proj\080003\dwg\2006\Plotplan\LOTS 61 THRU 70-00.dwg



NOTE:

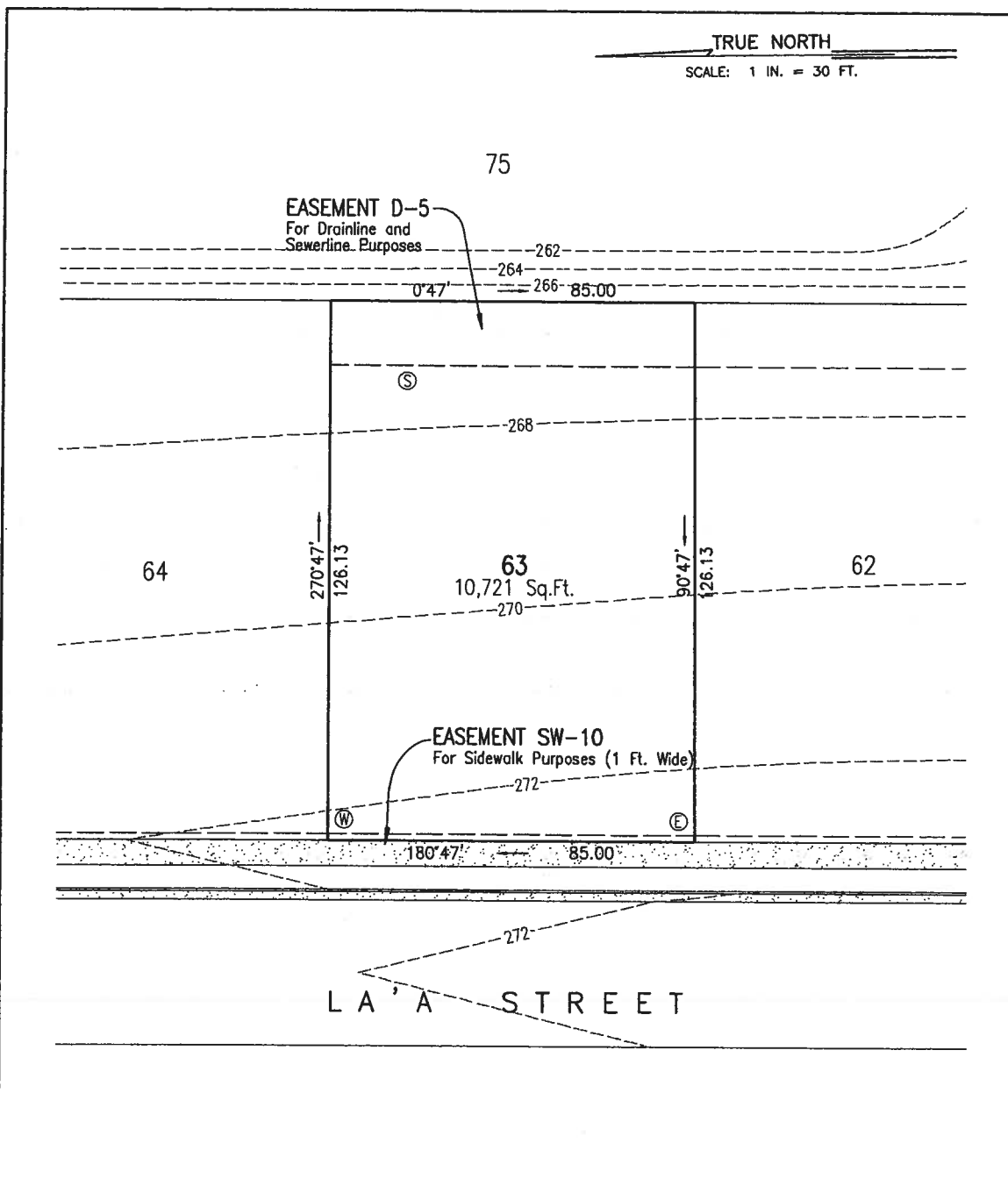
1. Maui Lani Village Center, Inc. reserves all rights to make such changes as are necessary in its sale judgement.
2. Building setbacks, FAR and other restrictions vary by use. See Maui County Code, Sec. 19.78.051.C.
3. Elevation contours depicted on this exhibit are illustrative in nature and should not be relied upon unless confirmed by a topographic survey.

Plot Plan for Lot 62

MAUI LANI VMX(C-R) SUBDIVISION

V:\Projdata\08proj\08003\dwg2006\Plotplan\LOTS 61 THRU 70-00.dwg

			100.00 Lot Dimension	File Plan Lot No.: F.P. 2470, Lot 62		
			W S E Water, Sewer and Electric Service Connection Points	Tox Map Key: 3-8-07 : 151		
			Fire Hydrant	Street Address and Name:		
			Property Line	Lot Size (Sq.Ft.): 10,170		
			Elevation Contour	Date: May 18, 2010		
			Scale	Buyer's Signature _____ Date _____		
			1 in. = 30 ft.	Buyer's Signature _____ Date _____		
Letter	Description	Date				



NOTE:

1. Maui Lani Village Center, Inc. reserves all rights to make such changes as are necessary in its sole judgement.
2. Building setbacks, FAR and other restrictions vary by use. See Maui County Code, Sec. 19.78.051.C.
3. Elevation contours depicted on this exhibit are illustrative in nature and should not be relied upon unless confirmed by a topographic survey.

Plot Plan for Lot 63

MAUI LANI VMX(C-R) SUBDIVISION

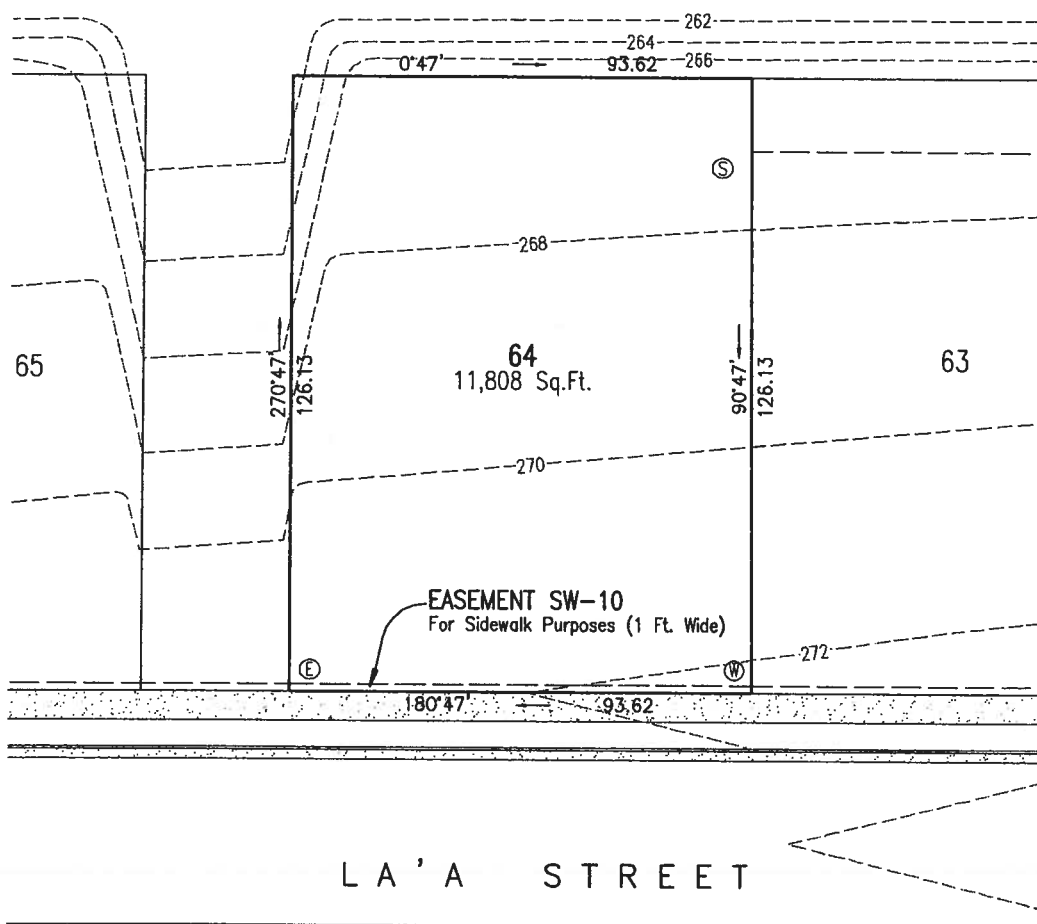
V:\projdata\08proj\080001\dwg\2006\Plotplan\LOTS 61 THRU 70-00.dwg

			100.00	Lot Dimension	File Plan Lot No.: F.P. 2470, Lot 63
			WS&E	Water, Sewer and Electric Service Connection Points	Tax Map Key: 3-8-07 : 151
			⊕	Fire Hydrant	Street Address and Name:
			—	Property Line	Lot Size (Sq.Ft.): 10,721
			- - -	Elevation Contour	Date: May 18, 2010
			Scale	Buyer's Signature _____	Date _____
			1 in. = 30 ft.	Buyer's Signature _____	Date _____
Letter	Description	Date			

TRUE NORTH

SCALE: 1 IN. = 30 FT.

75

**NOTE:**

1. Maui Lani Village Center, Inc. reserves all rights to make such changes as are necessary in its sole judgement.
2. Building setbacks, FAR and other restrictions vary by use. See Maui County Code, Sec. 19.78.051.C.
3. Elevation contours depicted on this exhibit are illustrative in nature and should not be relied upon unless confirmed by a topographic survey.

Plot Plan for Lot 64

MAUI LANI VMX(C-R) SUBDIVISION

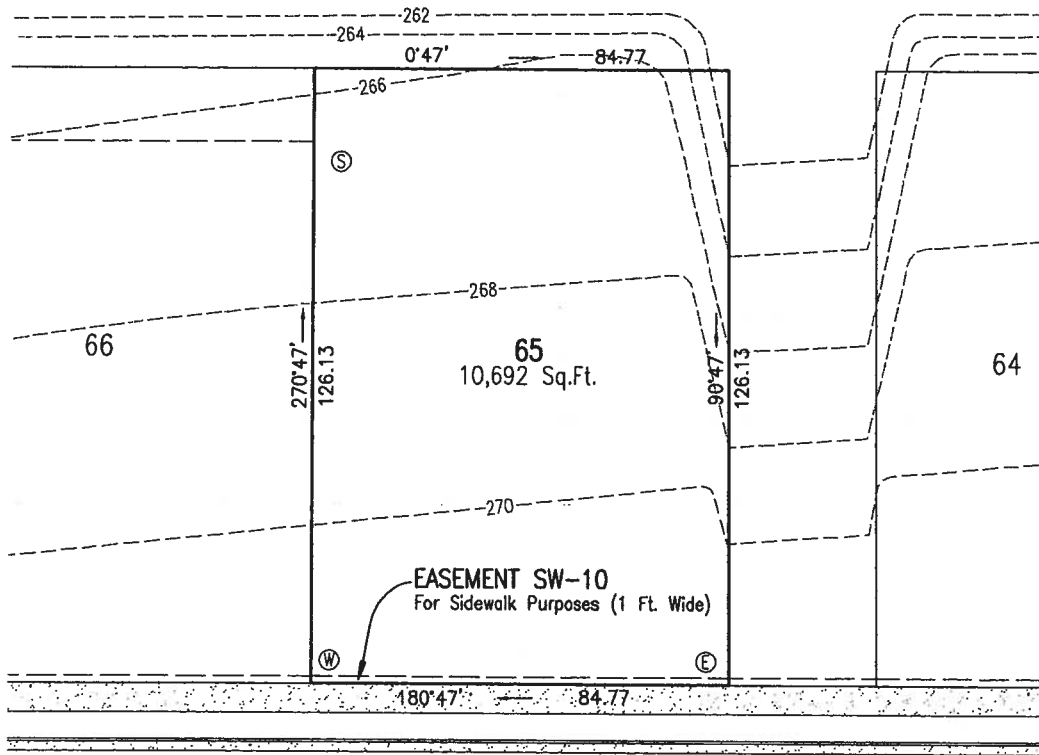
V:\Projdata\08proj\08003\dwg\2006\Plotplan\LOTS 61 THRU 70-00.dwg

<p>100.00 Lot Dimension</p> <p>⊗ ⊙ ⊕ Water, Sewer and Electric Service Connection Points</p> <p>⊕ Fire Hydrant</p> <p>— Property Line</p> <p>- - - Elevation Contour</p>			File Plan Lot No.: F.P. 2470, Lot 64		
			Tax Map Key: 3-8-07 : 151		
			Street Address and Name:		
			Lot Size (Sq.Ft.): 11,808		
			Date: May 18, 2010		
<p>Scale</p> <p>1 in. = 30 ft.</p>			<p>Buyer's Signature _____ Date _____</p> <p>Buyer's Signature _____ Date _____</p>		
Letter	Description	Date			

TRUE NORTH

SCALE: 1 IN. = 30 FT.

75



LA'A STREET

NOTE:

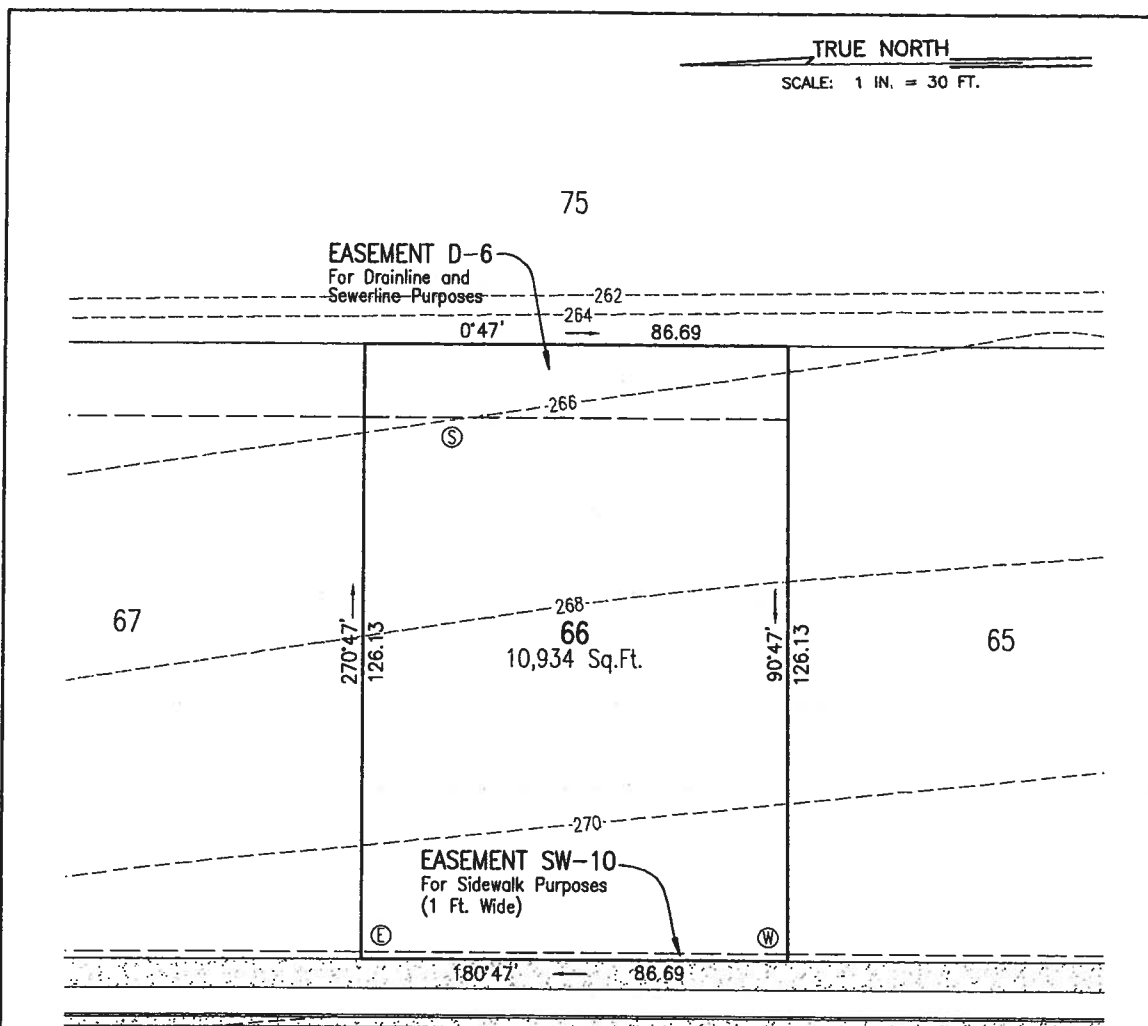
1. Maui Lani Village Center, Inc. reserves all rights to make such changes as are necessary in its sole judgement.
2. Building setbacks, FAR and other restrictions vary by use. See Maui County Code, Sec. 19.78.051.C.
3. Elevation contours depicted on this exhibit are illustrative in nature and should not be relied upon unless confirmed by a topographic survey.

Plot Plan for Lot 65

MAUI LANI VMX(C-R) SUBDIVISION

V:\Project\080003.dwg 080003 Plotplan\LOTS 61 THRU 70-00.dwg

			100.00 Lot Dimension	File Plan Lot No.: F.P. 2470, Lot 65
			Water, Sewer and Electric Service Connection Points	Tax Map Key: 3-8-07 : 151
			Fire Hydrant	Street Address and Name:
			Property Line	Lot Size (Sq.Ft.): 10,692
			Elevation Contour	Date: May 18, 2010
			Scale	Buyer's Signature _____ Date _____
			1 in. = 30 ft.	Buyer's Signature _____ Date _____
Letter	Description	Date		



NOTE:

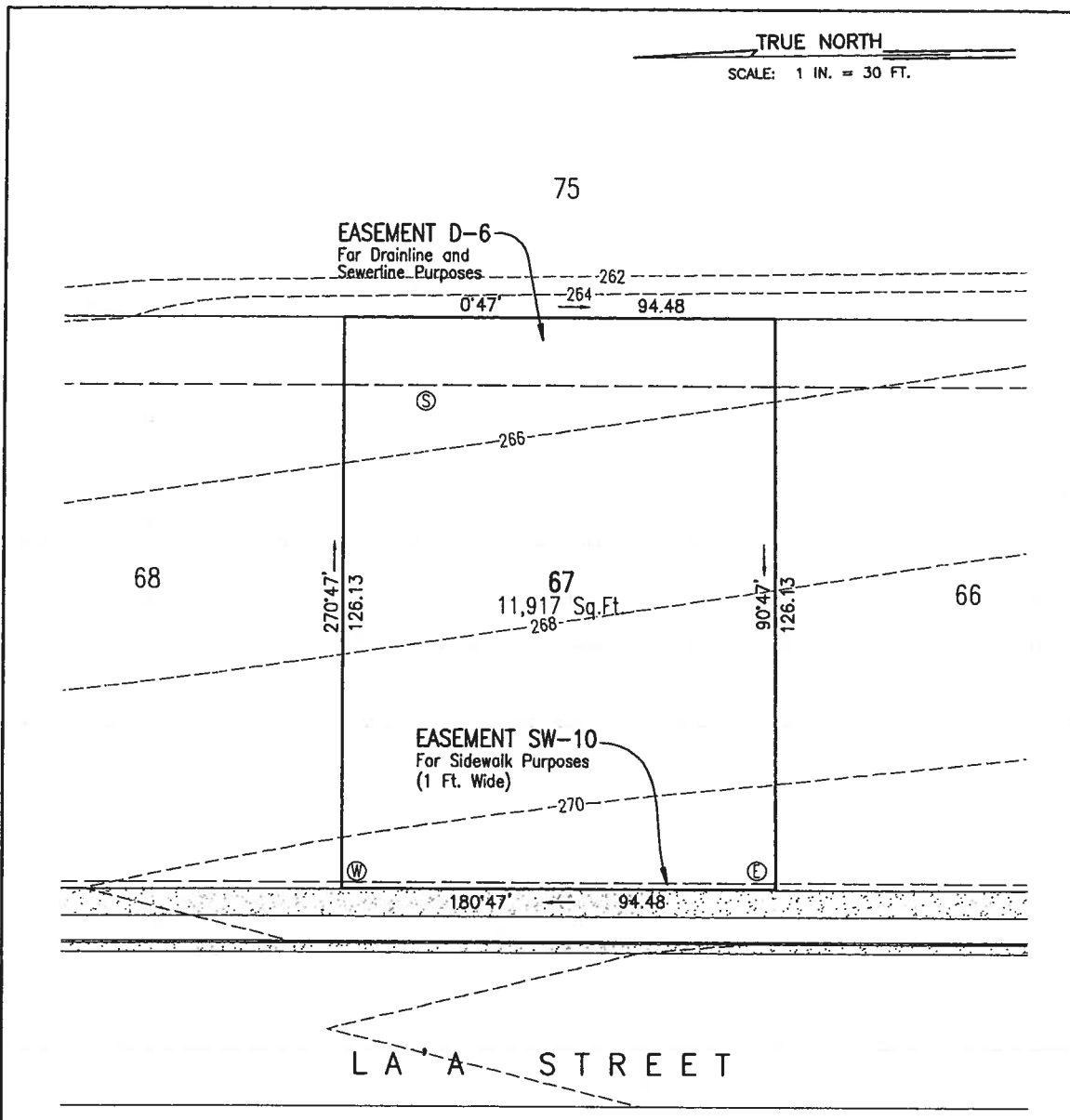
1. Maui Lani Village Center, Inc. reserves all rights to make such changes as are necessary in its sole judgement.
2. Building setbacks, FAR and other restrictions vary by use. See Maui County Code, Sec. 19.78.051.C.
3. Elevation contours depicted on this exhibit are illustrative in nature and should not be relied upon unless confirmed by a topographic survey.

Plot Plan for Lot 66

MAUI LANI VMX(C-R) SUBDIVISION

V:\Projects\08proj\080003\dwg\2006\Plotplan\LOTS 61 THRU 70-00.dwg

			100.00 Lot Dimension	File Plan Lot No.: F.P. 2470, Lat 66		
			Water, Sewer and Electric Service Connection Points	Tax Map Key: 3-8-07 : 151		
			Fire Hydrant	Street Address and Name:		
			Property Line	Lot Size (Sq.Ft.): 10,934		
			Elevation Contour	Date: May 18, 2010		
			Scale	Buyer's Signature _____ Date _____		
			1 in. = 30 ft.	Buyer's Signature _____ Date _____		
Letter	Description	Date				



NOTE:

1. Maui Lani Village Center, Inc. reserves all rights to make such changes as are necessary in its sole judgement.
2. Building setbacks, FAR and other restrictions vary by use. See Maui County Code, Sec. 19.78.051.C.
3. Elevation contours depicted on this exhibit are illustrative in nature and should not be relied upon unless confirmed by a topographic survey.

Plot Plan for Lot 67

MAUI LANI VMX(C-R) SUBDIVISION

V:\Projdata\08proj\080003\dwg\2006\Plotplan\LOTS 61 THRU 70-00.dwg

			100.00	Lot Dimension	File Plan Lot No.: F.P. 2470, Lot 67	
			Ⓢ	Water, Sewer and Electric Service Connection Points	Tax Map Key: 3-8-07 : 151	
			Ⓢ	Fire Hydrant	Street Address and Name:	
			Ⓢ	Property Line	Lot Size (Sq.Ft.): 11,917	
			Ⓢ	Elevation Contour	Date: May 18, 2010	
			Scale	Buyer's Signature _____ Date _____		
			1 in. = 30 ft.	Buyer's Signature _____ Date _____		
Letter	Description	Date				

SCALE: 1 IN. = 30 FT.

EASEMENT D-6
For Drainline and
Sewerline Purposes

©

68

10,895 Sq.Ft.

67





EASEMENT SW-10
For Sidewalk Purposes
(1 Ft. Wide)

-181°30'38"
24.11

L A ' A S T R E E T

1. Maui Lani Village Center, Inc. reserves all rights to make such changes as are necessary in its sole judgement.
2. Building setbacks, FAR and other restrictions vary by use. See Maui County Code, Sec. 19.7B.051.C.
3. Elevation contours depicted on this exhibit are illustrative in nature and should not be relied upon unless confirmed by a topographic survey.

Plot Plan for Lot 68
MAUI LANI VMX(C-R) SUBDIVISION

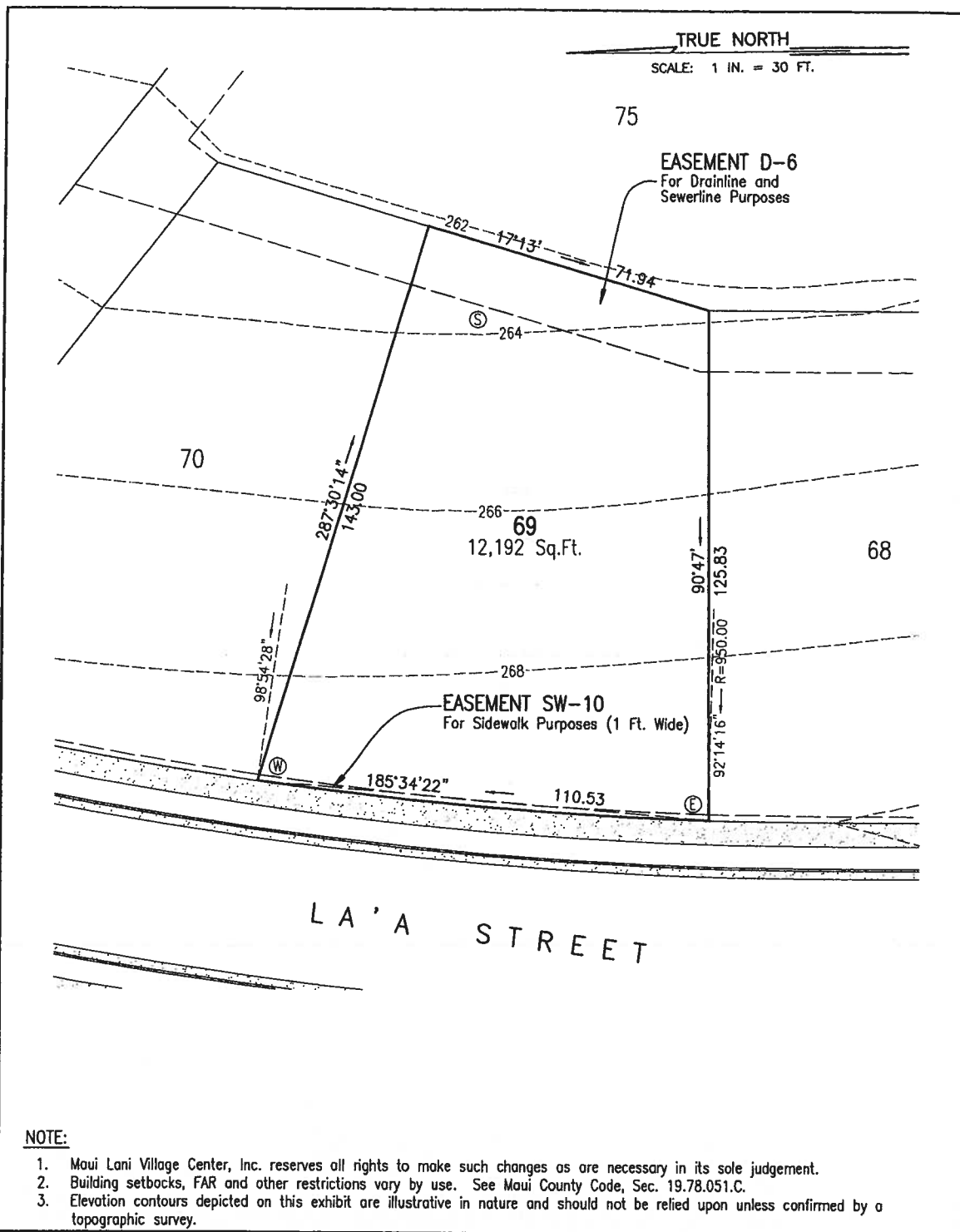
100.00 Lot Dimension
 Water, Sewer and Electric Service Connection Points
 Fire Hydrant
 Property Line
 Elevation Contour

Date: May 18, 2010

1 in. = 30 ft.

Buyer's Signature _____ Date _____

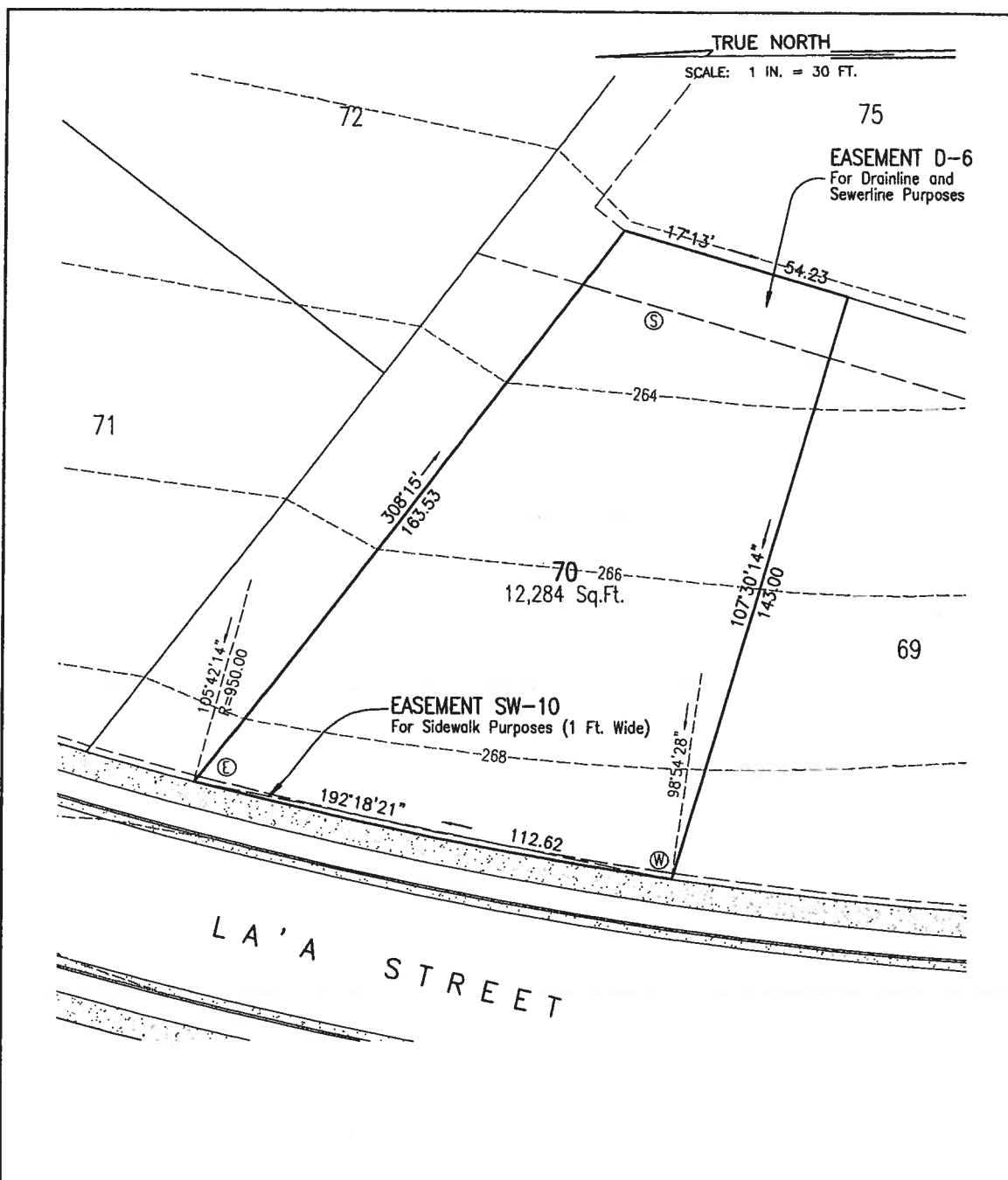
Letter	Description	Date
--------	-------------	------



Plot Plan for Lot 69 MAUI LANI VMX(C-R) SUBDIVISION

V:\Projdata\08proj\08003\dwg\2006\Plotplan\LOTS 61 THRU 70-00.dwg

<p>100.00 Lot Dimension</p> <p>W S E Water, Sewer and Electric Service Connection Points</p> <p>Fire Hydrant</p> <p>Property Line</p> <p>Elevation Contour</p>			File Plan Lot No.: F.P. 2470, Lot 69		
			Tax Map Key: 3-8-07 : 151		
			Street Address and Name:		
			Lot Size (Sq.Ft.): 12,192		
			Date: May 18, 2010		
Scale 1 in. = 30 ft.			Buyer's Signature _____ Date _____		
			Buyer's Signature _____ Date _____		
Letter	Description	Date			



NOTE:

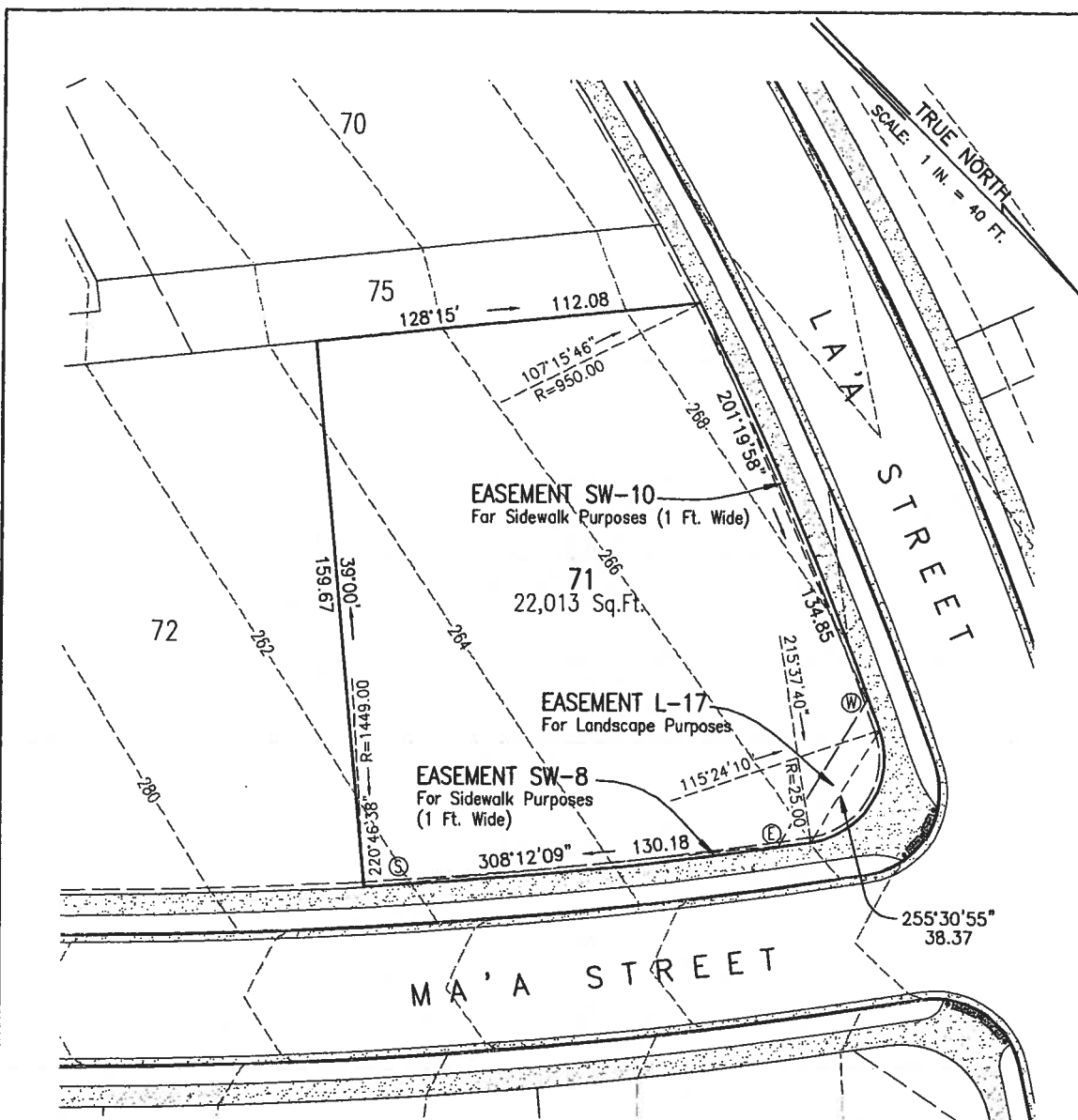
1. Maui Lani Village Center, Inc. reserves all rights to make such changes as are necessary in its sole judgement.
2. Building setbacks, FAR and other restrictions vary by use. See Maui County Code, Sec. 19.78.051.C.
3. Elevation contours depicted on this exhibit are illustrative in nature and should not be relied upon unless confirmed by a topographic survey.

Plot Plan for Lot 70

MAUI LANI VMX(C-R) SUBDIVISION

V:\Projdata\08proj\08003\dwg2006\Plotplan\LOTS 61 THRU 70-00.dwg

			100.00 Lot Dimension		File Plan Lot No.: F.P. 2470, Lot 70	
			(W)(S)(E) Water, Sewer and Electric Service Connection Points Fire Hydrant Property Line Elevation Contour		Tox Map Key: 3-8-07 : 151	
					Street Address and Name:	
					Lot Size (Sq.Ft.): 12,284	
					Date: May 18, 2010	
			Scale 1 in. = 30 ft.		Buyer's Signature _____ Date _____	
			Buyer's Signature _____ Date _____			
Letter	Description	Date				



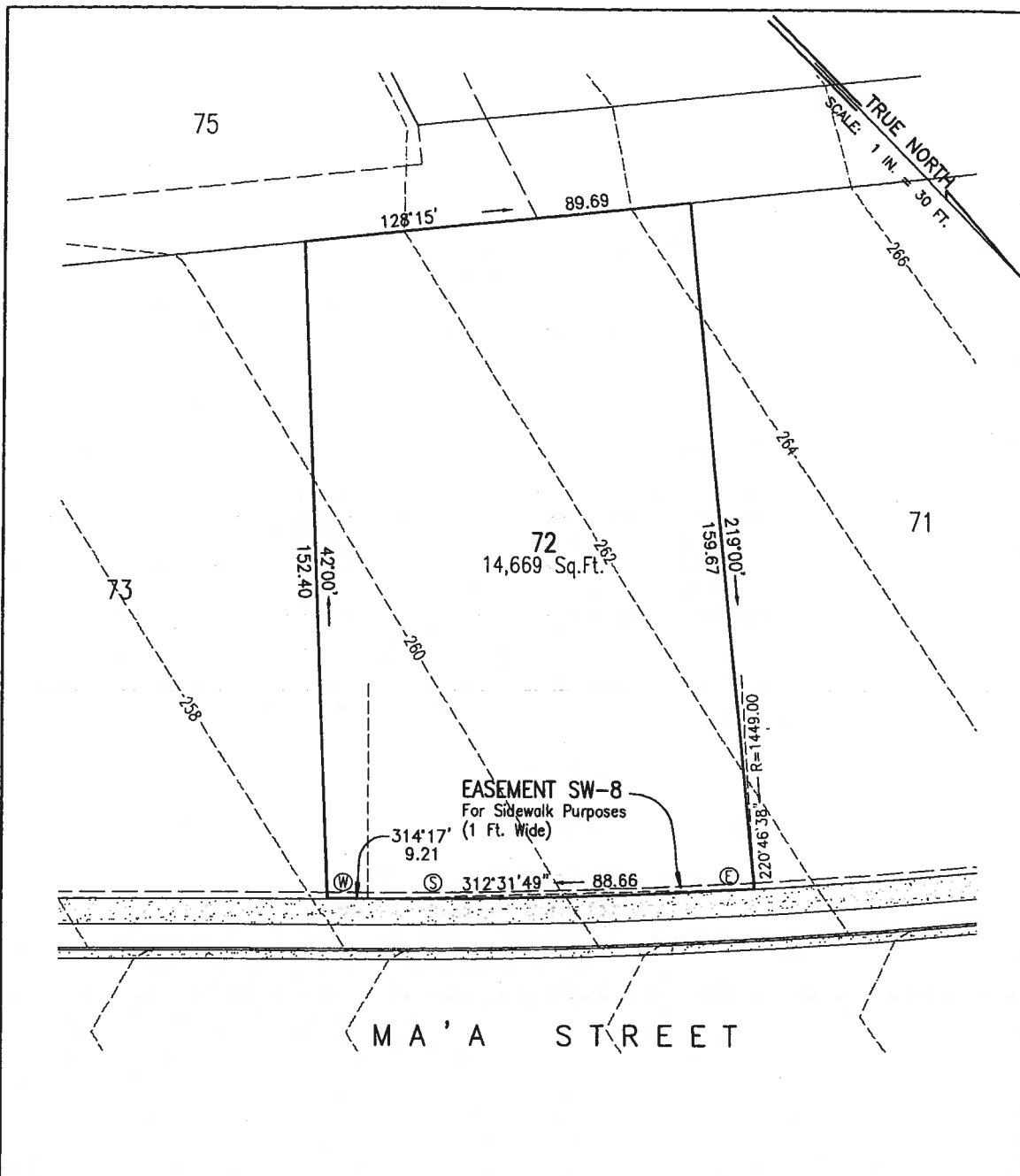
NOTE:

1. Maui Lani Village Center, Inc. reserves all rights to make such changes as are necessary in its sole judgement.
2. Building setbacks, FAR and other restrictions vary by use. See Maui County Code, Sec. 19.78.051.C.
3. Elevation contours depicted on this exhibit are illustrative in nature and should not be relied upon unless confirmed by a topographic survey.

Plot Plan for Lot 71 MAUI LANI VMX(C-R) SUBDIVISION

V:\Projdata\08pro\080001\dwg\2006\Plotplan\LOT 71 ST LOT 76-00.dwg

			100.00	Lot Dimension	File Plan Lot No.: F.P. 2470, Lot 71	
			 	Water, Sewer and Electric Service Connection Points	Tax Map Key: 3-8-07 : 151	
				Fire Hydrant	Street Address and Name:	
				Property Line	Lot Size (Sq.Ft.): 22,013	
				Elevation Contour	Date: June 10, 2010	
			Scale	Buyer's Signature _____	Date _____	
			1 in. = 40 ft.	Buyer's Signature _____	Date _____	
Letter	Description	Date				



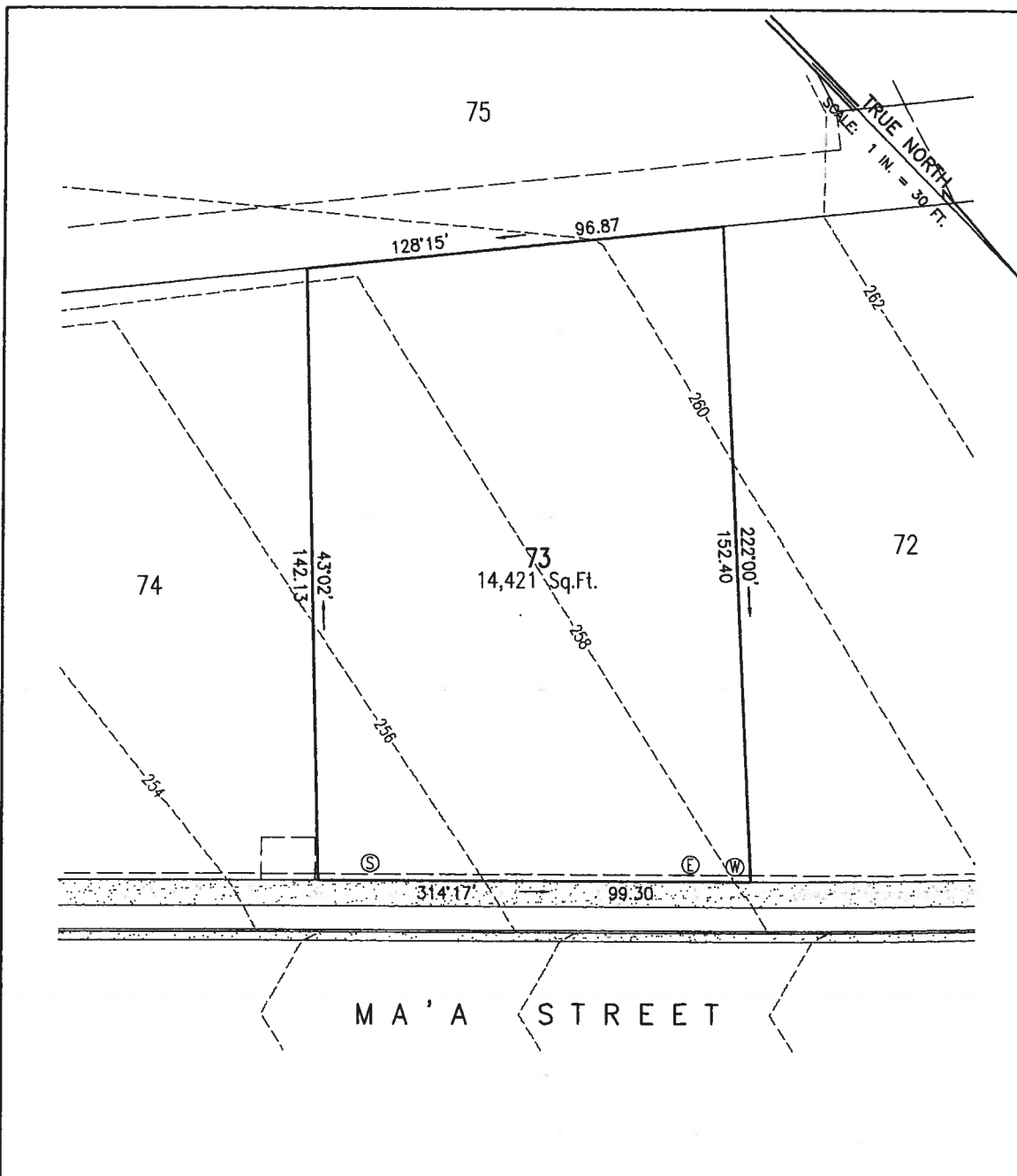
NOTE:

1. Maui Lani Village Center, Inc. reserves all rights to make such changes as are necessary in its sole judgement.
2. Building setbacks, FAR and other restrictions vary by use. See Maui County Code, Sec. 19.78.051.C.
3. Elevation contours depicted on this exhibit are illustrative in nature and should not be relied upon unless confirmed by a topographic survey.

Plot Plan for Lot 72 MAUI LANI VMX(C-R) SUBDIVISION

V:\Prodata\08proj\08003\dwg\2006\Plotplan\LOTS 71 THRU 75-00.dwg

	100.00 Lot Dimension W S E Water, Sewer and Electric Service Connection Points Fire Hydrant Property Line Elevation Contour	File Plan Lot No.: F.P. 2470, Lot 72 Tax Map Key: 3-8-07 : 151 Street Address and Name: Lot Size (Sq.Ft.): 14,669 Date: May 18, 2010															
	Scale 1 in. = 30 ft.	Buyer's Signature _____ Date _____ Buyer's Signature _____ Date _____															
<table border="1" style="width: 100%; border-collapse: collapse;"> <thead> <tr> <th style="width: 10%;">Letter</th> <th style="width: 60%;">Description</th> <th style="width: 30%;">Date</th> </tr> </thead> <tbody> <tr><td> </td><td> </td><td> </td></tr> <tr><td> </td><td> </td><td> </td></tr> <tr><td> </td><td> </td><td> </td></tr> <tr><td> </td><td> </td><td> </td></tr> </tbody> </table>	Letter	Description	Date														
Letter	Description	Date															



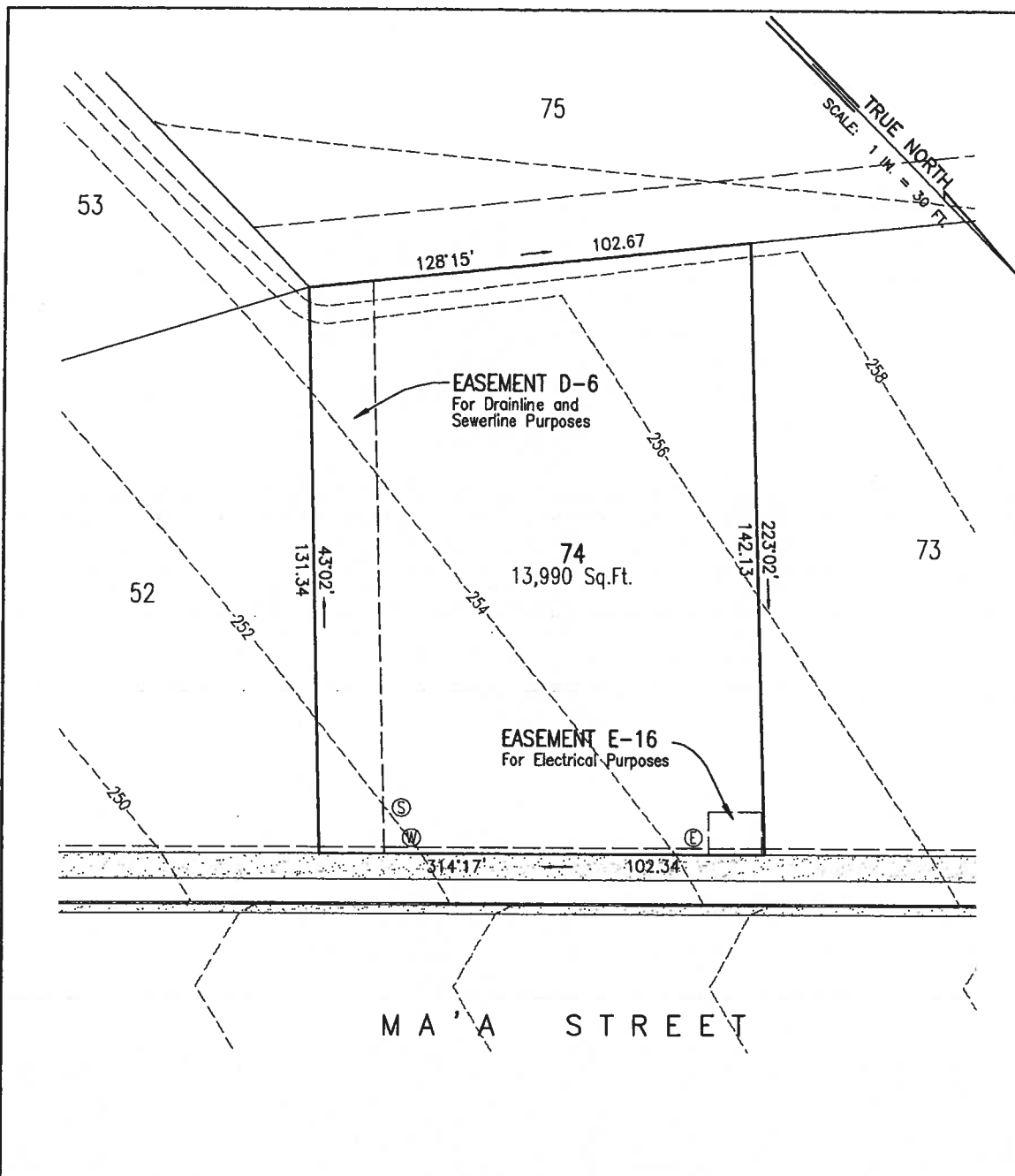
NOTE:

1. Maui Lani Village Center, Inc. reserves all rights to make such changes as are necessary in its sole judgement.
2. Building setbacks, FAR and other restrictions vary by use. See Maui County Code, Sec. 19.78.051.C.
3. Elevation contours depicted on this exhibit are illustrative in nature and should not be relied upon unless confirmed by a topographic survey.

Plot Plan for Lot 73

MAUI LANI VMX(C-R) SUBDIVISION

			100.00	Lot Dimension	File Plan Lot No.: F.P. 2470, Lot 73	
			⊙ ⊙ ⊙	Water, Sewer and Electric Service Connection Points	Tax Map Key: 3-8-07 : 151	
			⊙	Fire Hydrant	Street Address and Name:	
			—	Property Line	Lot Size (Sq.Ft.): 14,421	
			---	Elevation Contour	Date: May 18, 2010	
			Scale	1 in. = 30 ft.	Buyer's Signature _____ Date _____	
					Buyer's Signature _____ Date _____	
Letter	Description	Date				



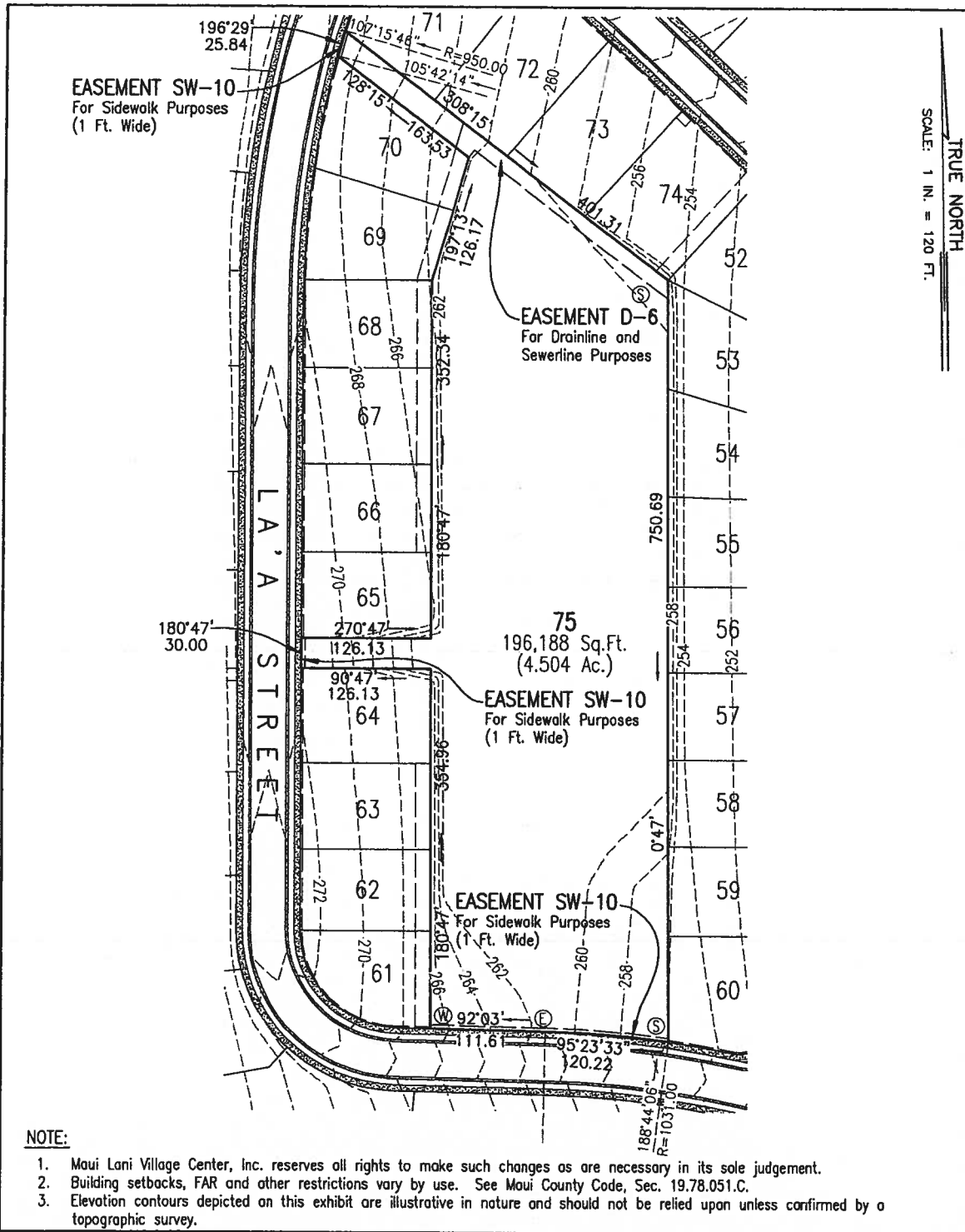
NOTE:

1. Maui Lani Village Center, Inc. reserves all rights to make such changes as are necessary in its sole judgement.
2. Building setbacks, FAR and other restrictions vary by use. See Maui County Code, Sec. 19.78.051.C.
3. Elevation contours depicted on this exhibit are illustrative in nature and should not be relied upon unless confirmed by a topographic survey.

Plot Plan for Lot 74 MAUI LANI VMX(C-R) SUBDIVISION

V:\Projdata\08proj\08003\dwg2006\Plotplan\LOTS 17 THRU 76-00.dwg

<p>100.00 Lot Dimension</p> <p>W S E Water, Sewer and Electric Service Connection Points</p> <p>Fire Hydrant</p> <p>Property Line</p> <p>Elevation Contour</p>			File Plan Lot No.: F.P. 2470, Lot 74	
			Tax Map Key: 3-8-07 : 151	
			Street Address and Name:	
			Lot Size (Sq.Ft.): 13,990	
			Date: May 18, 2010	
Scale 1 in. = 30 ft.			Buyer's Signature _____ Date _____	
Letter	Description	Date	Buyer's Signature _____ Date _____	

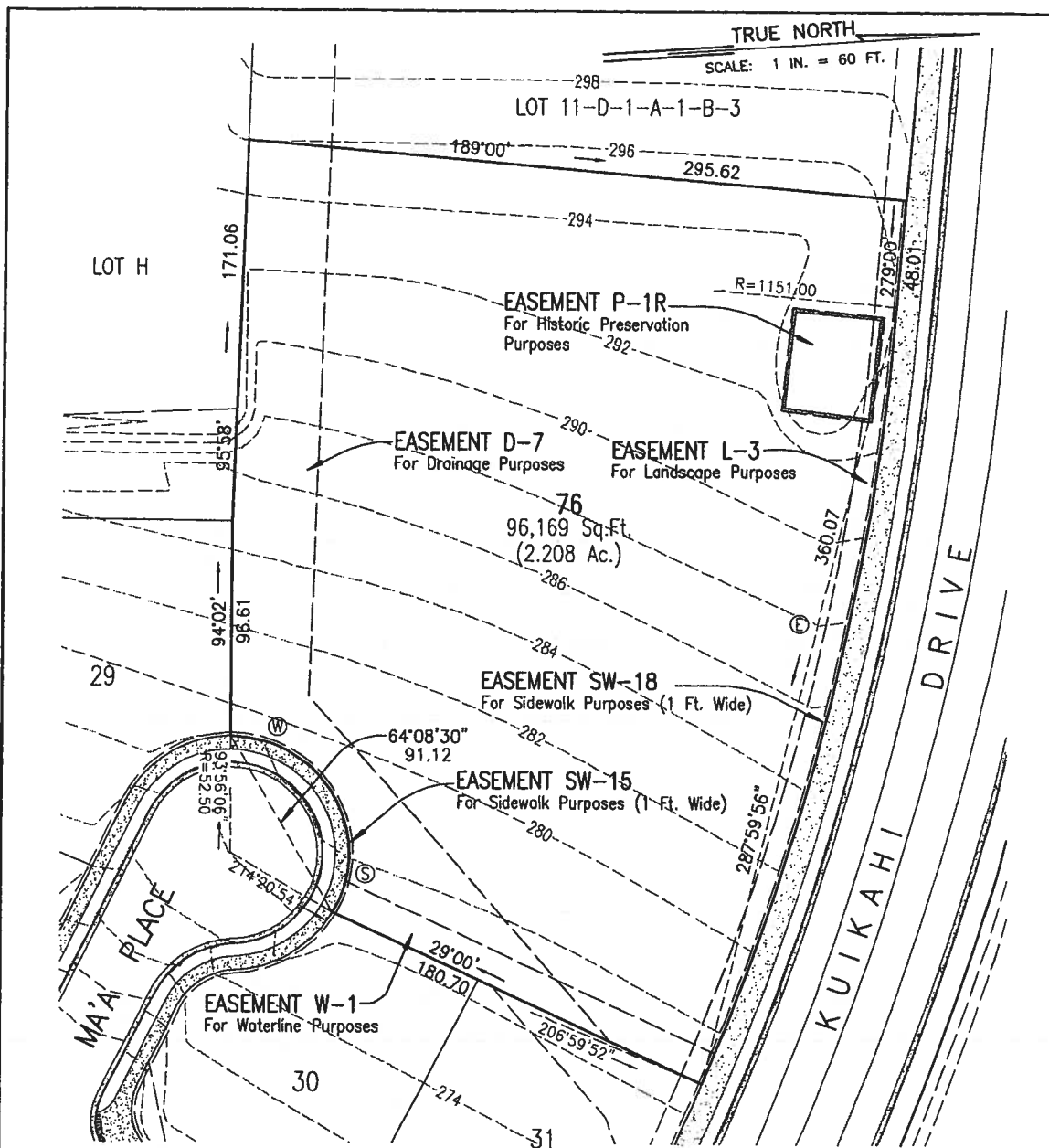


Plot Plan for Lot 75

MAUI LANI VMX(C-R) SUBDIVISION

<p>100.00 Lot Dimension</p> <p>WS&E Water, Sewer and Electric Service Connection Points</p> <p>Fire Hydrant</p> <p>Property Line</p> <p>Elevation Contour</p>			File Plan Lot No.: F.P. 2470, Lot 75		
			Tax Map Key: 3-8-07 : 151		
			Street Address and Name:		
			Lot Size (Sq.Ft.): 196,188		
			Date: May 18, 2010		
<p>Scale</p> <p>1 in. = 120 ft.</p>			<p>Buyer's Signature _____ Date _____</p>		
			<p>Buyer's Signature _____ Date _____</p>		
Letter	Description	Date			

V:\Projdata\08proj\08003\dwg2006\Plotplan\LOTS 71 THRU 76-00.dwg

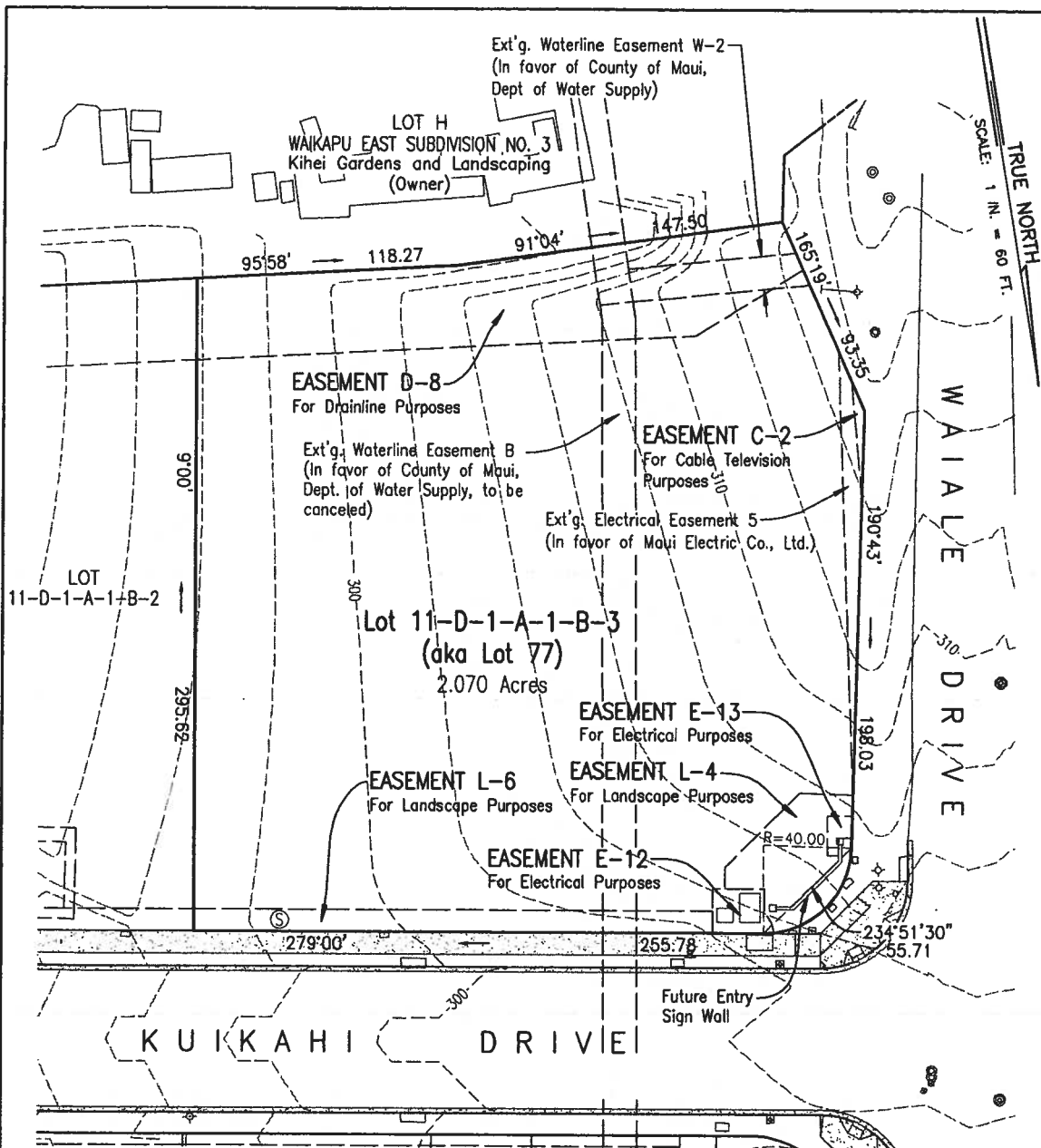


NOTE:

1. Maui Lani Village Center, Inc. reserves all rights to make such changes as are necessary in its sole judgement.
2. Building setbacks, FAR and other restrictions vary by use. See Maui County Code, Sec. 19.78.051.C.
3. Elevation contours depicted on this exhibit are illustrative in nature and should not be relied upon unless confirmed by a topographic survey.

Plot Plan for Lot 76
MAUI LANI VMX(C-R) SUBDIVISION

			<div>100.00</div> <div>Lot Dimension</div> <div>Water, Sewer and Electric Service Connection Points</div> <div>Fire Hydrant</div> <div>Property Line</div> <div>Elevation Contour</div>		File Plan Lot No.: F.P. 2470, Lot 76	
					Tax Map Key: 3-8-07 : 151	
					Street Address and Name:	
					Lot Size (Sq.Ft.): 96,169	
					Date: June 10, 2010	
			<div>Scale</div> <div>1 in. = 60 ft.</div>	Buyer's Signature _____ Date _____		
				Buyer's Signature _____ Date _____		
Letter	Description	Date				



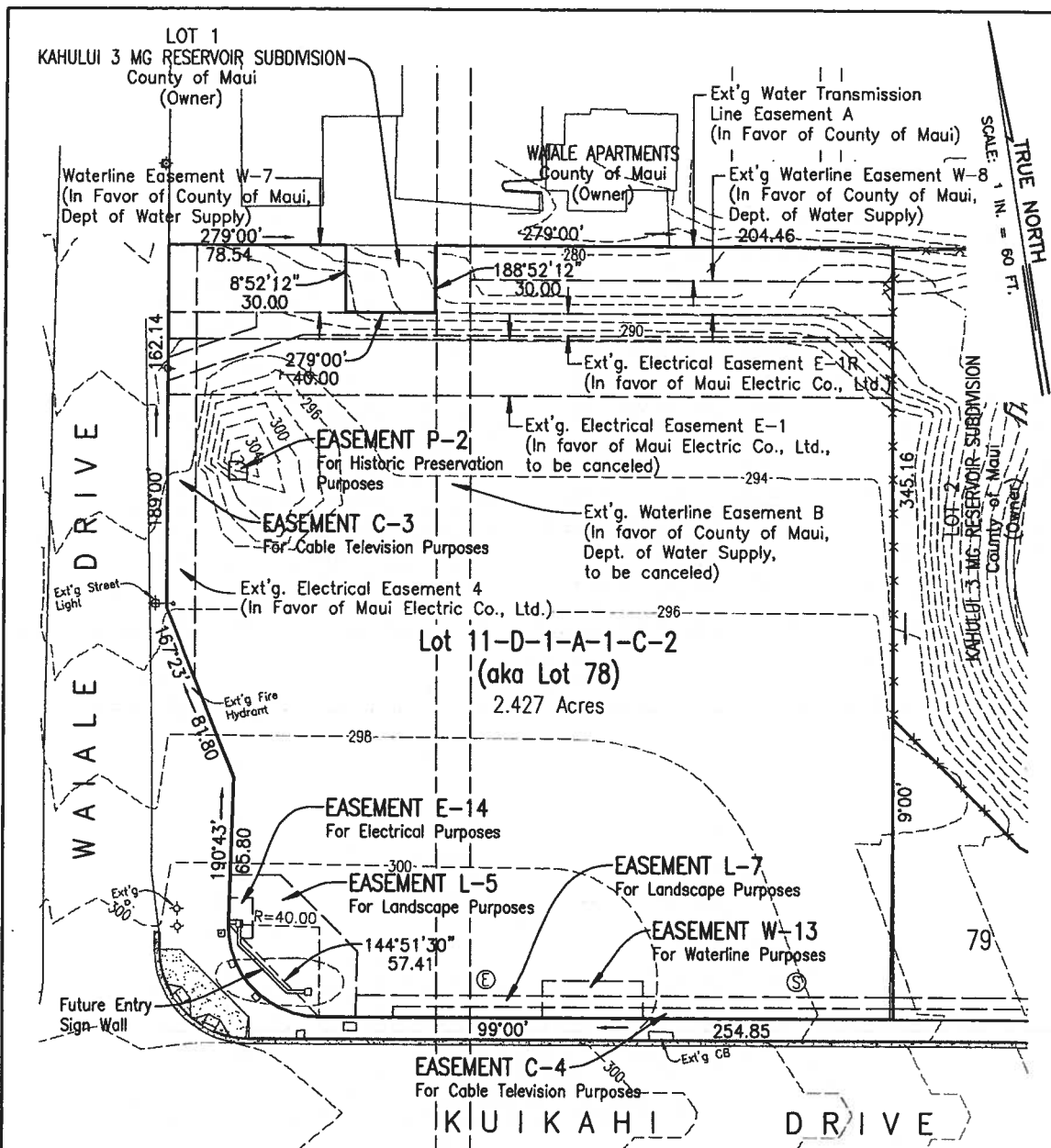
NOTE:

1. Maui Lani Village Center, Inc. reserves all rights to make such changes as are necessary in its sole judgement.
2. Building setbacks, FAR and other restrictions vary by use. See Maui County Code, Sec. 19.78.051.C.
3. Elevation contours depicted on this exhibit are illustrative in nature and should not be relied upon unless confirmed by a topographic survey.

Plot Plan for Lot 77 MAUI LANI VMX(C-R) SUBDIVISION

			100.00 Lot Dimension W S E Water, Sewer and Electric Service Connection Points Fire Hydrant Property Line Elevation Contour	File Plan Lot No.: Tax Map Key: (2) 3-8-07: 151 Street Address and Name: Lot Size (Acres): 2.070 Date: June 14, 2010
Scale 1 in. = 60 ft.			Buyer's Signature _____ Date _____ Buyer's Signature _____ Date _____	
Letter	Description	Date		

V:\projdata\08proj\08011\dwg2008\plotplan\lot-77-78-79-00.dwg



NOTE:

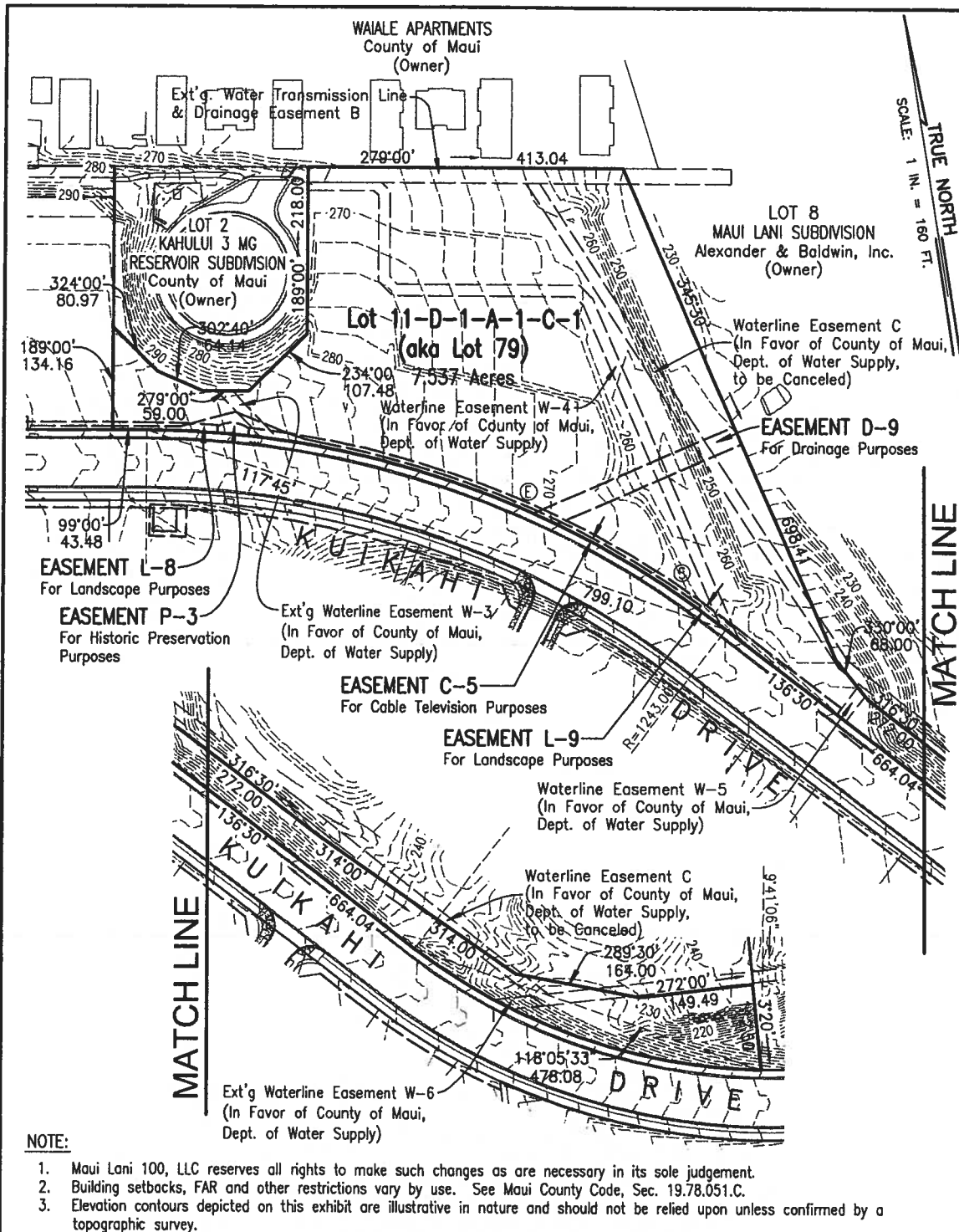
1. Maui Lani 100, LLC reserves all rights to make such changes as are necessary in its sole judgement.
2. Building setbacks, FAR and other restrictions vary by use. See Maui County Code, Sec. 19.78.051.C.
3. Elevation contours depicted on this exhibit are illustrative in nature and should not be relied upon unless confirmed by a topographic survey.

Plot Plan for Lot 78

MAUI LANI VMX(C-R) SUBDIVISION

			100.00	Lot Dimension	File Plan Lot No.:
			W S E	Water, Sewer and Electric Service Connection Points	Tax Map Key: 3-8-07 : 152
			⊙	Fire Hydrant	Street Address and Name:
			—	Property Line	Lot Size (Acres): 2.427
			- - -	Elevation Contour	Date: June 14, 2010
			Scale	Buyer's Signature _____	Date _____
			1 in. = 60 ft.	Buyer's Signature _____	Date _____
Letter	Description	Date			

V:\Projdata\08proj\080111\dwg2008\plotplan\Lot-77-78-79-00.dwg



Plot Plan for Lot 79

MAUI LANI VMX(C-R) SUBDIVISION

<p>100.00 Lot Dimension</p> <p>W S E Water, Sewer and Electric Service Connection Points</p> <p>Fire Hydrant</p> <p>Property Line</p> <p>Elevation Contour</p>			<p>File Plan Lot No.:</p> <p>Tax Map Key: 3-8-07 : 152</p> <p>Street Address and Name:</p> <p>Lot Size (Acres): 7.537</p> <p>Date: April 8, 2010</p>	
<p>Scale</p> <p>1 in. = 160 ft.</p>			<p>Buyer's Signature _____ Date _____</p> <p>Buyer's Signature _____ Date _____</p>	
<p>Letter</p>	<p>Description</p>	<p>Date</p>		